



The logo for FIVE ESTUARIES features the word "FIVE" in a sans-serif font. The letter "V" is stylized with a purple-to-pink gradient. To the right of "FIVE" are three horizontal wavy lines in blue, green, and yellow. Below this is the word "ESTUARIES" in a larger, grey, sans-serif font, followed by "OFFSHORE WIND FARM" in a smaller, grey, sans-serif font.

FIVE  
ESTUARIES  
OFFSHORE WIND FARM

FIVE ESTUARIES  
OFFSHORE WIND FARM  
1.4 COPIES OF STATUTORY NEWSPAPER  
NOTICES

Application Reference	EN010115
Application Document Number	1.4
Revision	A
APFP Regulation:	APFP Regulation: 5(2)(q)
Date	March 2024



Project	Five Estuaries Offshore Wind Farm
Sub-Project or Package	Application Form
Document Title	Copies of Statutory Newspaper Notices
Application Document Number	1.4
Revision	A
APFP Regulation	APFP Regulation: 5(2)(q)
Document Reference	005023866-01

COPYRIGHT © Five Estuaries Wind Farm Ltd

All pre-existing rights reserved.

This document is supplied on and subject to the terms and conditions of the Contractual Agreement relating to this work, under which this document has been supplied, in particular:

#### LIABILITY

In preparation of this document Five Estuaries Wind Farm Ltd has made reasonable efforts to ensure that the content is accurate, up to date and complete for the purpose for which it was contracted. Five Estuaries Wind Farm Ltd makes no warranty as to the accuracy or completeness of material supplied by the client or their agent.

Other than any liability on Five Estuaries Wind Farm Ltd detailed in the contracts between the parties for this work Five Estuaries Wind Farm Ltd shall have no liability for any loss, damage, injury, claim, expense, cost or other consequence arising as a result of use or reliance upon any information contained in or omitted from this document.

Any persons intending to use this document should satisfy themselves as to its applicability for their intended purpose.

The user of this document has the obligation to employ safe working practices for any activities referred to and to adopt specific practices appropriate to local conditions.

Revision	Date	Status/Reason for Issue	Originator	Checked	Approved
A	Mar-24	Application	VEOWFL	VEOWFL	VEOWFL

## CONTENTS

1. Introduction .....	4
2. Background to the Newspaper Notices .....	4
3. Section 47 Notices .....	6
4. Section 48 Notices .....	17

## TABLES

Table 2.1: Summary of notices published in line with sections 47 and 48 of the Act. ..	5
--	---

# 1. INTRODUCTION

- 1.1.1 Five Estuaries Offshore Wind Farm Limited ('the Applicant') is seeking a Development Consent Order (DCO) for the powers to construct, operate, maintain and decommission the Five Estuaries Offshore Wind Farm ('the Project').
- 1.1.2 This document provides copies of the newspaper notices for the Statement of Community Consultation (SoCC) in accordance with Section 47 of the Planning Act 2008 (the Act) and copies of the newspaper notices of the proposed application in accordance with Section 48 of the Act.
- 1.1.3 Further detail on the consultation process and compliance with the relevant parts of the Act is set out in the Consultation Report (document reference 5.1). Chapter 8 of the Consultation Report sets out the Applicant's compliance with section 47 of the Act including the SoCC. Chapter 9 of the Consultation Report sets out the Applicant's compliance with section 48 of the Act.

## 2. BACKGROUND TO THE NEWSPAPER NOTICES

- 2.1.1 Section 47 of the 2008 Act requires the Applicant to prepare a statement setting out how the Applicant proposes to consult people living in the vicinity of the Project about the proposed Application, and then to publish this statement. This statement is known as the SoCC.
- 2.1.2 Section 47(6) of the 2008 Act requires the Applicant to publish in a newspaper circulating in the vicinity of the land a notice stating where and when the SoCC can be inspected (the SoCC notice). The SoCC notice pursuant to section 47(6) included all required details, as shown in chapter 3 below.
- 2.1.3 Section 48 of the 2008 Act requires the Applicant to publicise the proposed Application in the prescribed manner set out in Regulation 4 of the Infrastructure Planning (Applications: Prescribed Plans and Procedures) Regulations 2009 (the APFP Regulations).
- 2.1.4 In accordance with Regulation 4(2) of the APFP Regulations, the Applicant must publish a notice of the proposed Application (the Section 48 notice). Due to the location of the Project, the required publications were as follows:
  - (a) For at least two successive weeks in one or more local newspapers (being the East Anglian Daily Times) circulating in the vicinity in which the proposed development would be situated;
  - (b) Once in a national newspaper (The Daily Telegraph);
  - (c) Once in the London Gazette;
  - (d) Once in Lloyd's List; and
  - (e) Once in an appropriate fishing trade journal (Fishing News).



- 2.1.5 The Section 48 notice contained information as prescribed in Regulation 4(3) of the APFP Regulations, as shown in chapter 4 below.
- 2.1.6 Table 2.1 is a summary table listing the publication dates for both sets of notices. Copies of the SoCC notices as published are provided in Chapter 3 and copies of the section 48 notices are provided in Chapter 4 of this document.

*Table 2.1: Summary of notices published in line with sections 47 and 48 of the Act.*

<b>Date</b>	<b>Publication</b>	<b>Notice type</b>
East Anglian Daily Times	16 February 2023	Section 47
Frinton and Clacton Gazette	16 February 2023	Section 47
Isle of Thanet News - online only	live from 17 February 2023	Section 47
Essex County Standard	17 February 2023	Section 47
Harwich and Manningtree Standard	17 February 2023	Section 47
Thanet Extra	22 February 2023	Section 47
Felixstowe Flyer	1 March 2023	Section 47
Southwold Gazette	3 March 2023	Section 47
East Anglian Daily Times	14 March 2023	Section 48
East Anglian Daily Times	21 March 2023	Section 48
The Daily Telegraph	14 March 2023	Section 48
Lloyd's List	14 March 2023	Section 48
The London Gazette	14 March 2023	Section 48
Fishing News	16 March 2023	Section 48

### **3. SECTION 47 NOTICES**

# Jordan Fencing

## TRADE - COMMERCIAL - DOMESTIC

**FAMILY OWNED COMPANY WHERE QUALITY AND SERVICE ALWAYS COME FIRST**





### THINKING OF A SPRING PROJECT?

We have got you covered from start to finish.

Manufacturing & supplying the finest products delivered to your door.

We also offer a Grab Service for quick and efficient removal of aggregates, construction waste and soil.

**Please call us for more information and prices.**



## Five Estuaries Offshore Wind Farm Project - Public Consultation

The Five Estuaries Offshore Wind Farm Project, which is a proposed extension to the existing Galloper Offshore Wind Farm, will soon be carrying out a public consultation.

The Project includes the following:

- An offshore wind turbine generating station, comprising up to 79 wind turbine generators with foundations, and a maximum tip height of 420m, and other offshore infrastructure including up to two offshore substations.
- Offshore cables to bring the power to shore at a landfall between Frinton-on-Sea and Holland-on-Sea in Tendring, Essex.
- Underground electricity cables from landfall to connect the Project to National Grid's proposed East Anglia Connection Node Substation.
- Construction of a new substation located in the vicinity of Little Bromley in Essex, required to transform the power from the wind farm up to the required voltage to connect to the national electricity transmission network.
- Associated works required to construct, operate, maintain and decommission the Project.

In accordance with Section 47 of the Planning Act (2008) a Statement of Community Consultation has been published, setting out the details of the consultation. This can be found online at [www.fiveestuaries.co.uk](http://www.fiveestuaries.co.uk) and in hard copy at these locations.

Location	Monday	Tuesday	Wednesday	Thursday	Friday	Saturday	Sunday
Brightlingsea Library, CO7 0BZ	Closed	2pm-5:30pm	9am-1pm	Closed	2pm-7pm	9am-5pm	Closed
Clacton Library, CO15 1SF	9am-5:30pm	9am-5:30pm	9am-7pm	9am-5:30pm	9am-5:30pm	9am-5pm	Closed
Colchester Library, CO1 1JB	9am-5:30pm	9am-5:30pm	9am-7pm	9am-5:30pm	9am-5:30pm	9am-5pm	1pm-4pm
Frinton Library, CO13 9DA	Closed	9am-5:30pm	Closed	9am-7pm	9am-5:30pm	9am-5pm	Closed
Greenstead Library, CO4 3QE	9am-5:30pm	9am-5:30pm	Closed	9am-5:30pm	Closed	9am-5pm	Closed
Harwich Library, CO12 3JT	9am-5:30pm	9am-7pm	Closed	9am-5:30pm	9am-5:30pm	9am-5pm	Closed
Jaywick Library, CO15 2RH	10am-12pm	10am-12pm	10am-12pm, 2pm-4pm	Closed	10am-12pm	10am-12pm	Closed
Manningtree Library, CO11 1AD	Closed	9am-5:30pm	9am-1pm	1pm-7pm	9am-1pm	9am-5pm	Closed
Prettygate Library, CO3 4EQ	Closed	9am-7pm	9am-5:30pm	Closed	9am-5:30pm	9am-5pm	Closed
Tendring Town Hall, CO15 1SE	9am-3pm	9am-3pm	9am-3pm	9am-3pm	9am-3pm	Closed	Closed
West Clacton Library, CO16 8BE	9am-4:30pm	9am-4:30pm	9am-4:30pm	9am-4:30pm	9am-4:30pm	Closed	Closed
Wivenhoe Library, CO7 9AB	Closed	2pm-7pm	Closed	9am-5:30pm	Closed	9am-5pm	Closed
Aldeburgh Library, IP15 5EG	9am-1pm	9am-1pm	9am-6pm	9am-1pm	9am-1pm	10am-3pm	10am-1pm
Endeavour House, IP1 2BX	8am-5pm	8am-5pm	8am-5pm	8am-5pm	8am-5pm	Closed	Closed
Felixstowe Library, IP11 7BY	10am-4pm	9am-5:30pm	9am-7:30pm	9am-5:30pm	9am-5:30pm	9am-5pm	10am-4pm
Leiston Library, IP16 4ER	Closed	9:30am-7:30pm	Closed	9:30am-5:30pm	9:30am-1pm, 2pm-5pm	9:30am-1pm, 2pm-5pm	10am-3pm
Lowestoft Library, NR32 1DR	9am-6pm	8:30am-6pm	8:30am-6pm	8:30am-6pm	8:30am-6pm	9am-5pm	10am-4pm
Saxmundham Library, IP17 1AL	Closed	9:30am-5:30pm	9:30am-5:30pm	Closed	9:30am-5:30pm	10am-1pm	10am-3pm
Southwold Library, IP18 6LD	Closed	10am-1pm, 2pm-6pm	10am-1pm, 2pm-6pm	10am-1pm, 2pm-6pm	10am-1pm, 2pm-6pm	9:30am-1pm, 2pm-5pm	11am-4pm

Opening hours are subject to change, please check before travelling.

You can sign-up to receive updates about the Project on the website.

Website: [www.fiveestuaries.co.uk](http://www.fiveestuaries.co.uk) | Phone: 0333 880 5306 | Email: [fiveestuaries@rwe.com](mailto:fiveestuaries@rwe.com)





## Five Estuaries Offshore Wind Farm Project - Public Consultation

The Five Estuaries Offshore Wind Farm Project, which is a proposed extension to the existing Galloper Offshore Wind Farm, will soon be carrying out a public consultation.

The Project includes the following:

- An offshore wind turbine generating station, comprising up to 79 wind turbine generators with foundations, and a maximum tip height of 420m, and other offshore infrastructure including up to two offshore substations.
- Offshore cables to bring the power to shore at a landfall between Frinton-on-Sea and Holland-on-Sea in Tendring, Essex.
- Underground electricity cables from landfall to connect the Project to National Grid's proposed East Anglia Connection Node Substation.
- Construction of a new substation located in the vicinity of Little Bromley in Essex, required to transform the power from the wind farm up to the required voltage to connect to the national electricity transmission network.
- Associated works required to construct, operate, maintain and decommission the Project.

In accordance with Section 47 of the Planning Act (2008) a Statement of Community Consultation has been published, setting out the details of the consultation. This can be found online at [www.fiveestuaries.co.uk](http://www.fiveestuaries.co.uk) and in hard copy at these locations.

Location	Monday	Tuesday	Wednesday	Thursday	Friday	Saturday	Sunday
Brightlingsea Library, CO7 0BZ	Closed	2pm-5:30pm	9am-1pm	Closed	2pm-7pm	9am-5pm	Closed
Clacton Library, CO15 1SF	9am-5:30pm	9am-5:30pm	9am-7pm	9am-5:30pm	9am-5:30pm	9am-5pm	Closed
Colchester Library, CO1 1JB	9am-5:30pm	9am-5:30pm	9am-7pm	9am-5:30pm	9am-5:30pm	9am-5pm	1pm-4pm
Frinton Library, CO13 9DA	Closed	9am-5:30pm	Closed	9am-7pm	9am-5:30pm	9am-5pm	Closed
Greenstead Library, CO4 3QE	9am-5:30pm	9am-5:30pm	Closed	9am-5:30pm	Closed	9am-5pm	Closed
Harwich Library, CO12 3JT	9am-5:30pm	9am-7pm	Closed	9am-5:30pm	9am-5:30pm	9am-5pm	Closed
Jaywick Library, CO15 2RH	10am-12pm	10am-12pm	10am-12pm, 2pm-4pm	Closed	10am-12pm	10am-12pm	Closed
Manningtree Library, CO11 1AD	Closed	9am-5:30pm	9am-1pm	1pm-7pm	9am-1pm	9am-5pm	Closed
Prettygate Library, CO3 4EQ	Closed	9am-7pm	9am-5:30pm	Closed	9am-5:30pm	9am-5pm	Closed
Tendring Town Hall, CO15 1SE	9am-3pm	9am-3pm	9am-3pm	9am-3pm	9am-3pm	Closed	Closed
West Clacton Library, CO16 8BE	9am-4:30pm	9am-4:30pm	9am-4:30pm	9am-4:30pm	9am-4:30pm	Closed	Closed
Wivenhoe Library, CO7 9AB	Closed	2pm-7pm	Closed	9am-5:30pm	Closed	9am-5pm	Closed

Opening hours are subject to change, please check before travelling.

You can sign-up to receive updates about the Project on the website.  
 Website: [www.fiveestuaries.co.uk](http://www.fiveestuaries.co.uk) | Phone: 0333 880 5306 | Email: [fiveestuaries@rwe.com](mailto:fiveestuaries@rwe.com)



Local media reaches you in huge numbers.

Local news brands now reach **40 million** people every single month, which is **73%** of the total GB population.


And we're growing, with online audiences continuing to increase.

Thank you for relying on us to represent you. **Trust Local.**

JICREG | Trust local.

To find out more about JICREG and the power of local news brands visit [www.jicreg.co.uk](http://www.jicreg.co.uk)

Local news media audience numbers from JICREG 2022. For more information visit [www.jicregonline.co.uk](http://www.jicregonline.co.uk) and follow @localmediauk #jicreg #trustlocal on Twitter.







## Sponsored: Line up for Power of Women Festival 2023 announced

February 17, 2023 6

Arts and gender equality charity Power of Women (previously POW! Thanet) have announced their full [...]

### SPONSORED LETTER

#### COMMUNITY



## Sponsored content: A letter from Southern Water to

Football Club Thanet Galaxy Pan Disability Football Club were delighted to be recent recipients of a [...]



## Hearing scheduled for continued legal challenge bid against Manston airport development

A two-hour hearing will take place on March 23 in a bid to proceed to a judicial review challenging the [...]



## Nine home application for more properties by former railway line site at Nash Road

An application has been made to Thanet council to build nine new homes on a strip of land previously forming [...]



## Margate Banksy mural to be moved to Dreamland and sale donation to be made to Thanet's Oasis charity

The Banksy Valentine's Day Mascara art work, currently on the wall of a private home in Margate's Park Place, will [...]



## Road blocked in Margate due to incident



## Five Estuaries Offshore Wind Farm Project - Public Consultation

The Five Estuaries Offshore Wind Farm Project, which is a proposed extension to the existing Gallaper Offshore Wind Farm, will soon be carrying out a public consultation.

The Project includes the following:

- An offshore wind turbine generating station, comprising up to 79 wind turbine generators with foundations, and a maximum tip height of 420m, and other offshore infrastructure including up to two offshore substations.
- Offshore cables to bring the power to shore at a landfall between Frinton-on-Sea and Holland-on-Sea in Tendring, Essex.
- Underground electricity cables from landfall to connect the Project to National Grid's proposed East Anglia Connection Node Substation.
- Construction of a new substation located in the vicinity of Little Bromley in Essex, required to transform the power from the wind farm up to the required voltage to connect to the national electricity transmission network.
- Associated works required to construct, operate, maintain and decommission the Project.

In accordance with Section 47 of the Planning Act (2008) a Statement of Community Consultation has been published, setting out the details of the consultation. This can be found online at [www.fiveestuaries.co.uk](http://www.fiveestuaries.co.uk) and in hard copy at these locations.

Location
Margate Library, CT9 1RE
Monday
10am-5:30pm
Tuesday
10am-5pm
Wednesday
10am-5pm
Thursday
10am-5:30pm
Friday
10am-5:30pm
Saturday
10am-3:30pm
Sunday
Closed
<b>Opening hours are subject to change, please check before travelling.</b>

You can sign-up to receive updates about the Project on the website. Website: [www.fiveestuaries.co.uk](http://www.fiveestuaries.co.uk) | Phone: 0333 950 5204 | Email: [fiveestuaries@fwe.com](mailto:fiveestuaries@fwe.com)



Web Design & Local SEO Services in Thanet & East Kent





## £450 million station facelift

A PLAN to develop London Liverpool Street station is set to impact Colchester commuters.

Sellar Property Developers are proposing to deliver £450 million of station improvements to upgrade London's busiest station, with up to 135 million users annually.

The development promises to introduce six new lifts, which will provide access to tube lines and six new escalators.

They also hope to build a large concourse on the mezzanine level, double the size of the current structure, which will increase the circulation space available to station users.

## Fundraising sleep out

A VETERANS' support group is set to raise funds for a charity by sleeping under the stars.

Members of the North Essex Veterans Support Group will take part in the Great Tommy Sleep Out to raise money for the Royal British Legion.

The sleep out is a challenge designed to support the more than 6,000 veterans experiencing homelessness in the UK.

Fundraising will take place throughout March and the North Essex Veterans Support Group will be sleeping out on Saturday, March 11. For more information visit [bit.ly/3XqffTM](http://bit.ly/3XqffTM).

# '15 minute city plans are not off the table'

## Green councillor says scheme should be considered

By Liam Maynard

liam.maynard@newsquest.co.uk


EXPLORING the option of implementing a 15 minute city plan in Colchester "should not be taken off the table", a councillor has said.

Last week it was announced 100 councils across the country had signed up to become "15 minute cities", where residents have every facility within a 15 minute walk, cycle or public transport ride.

The scheme, aimed at cutting unnecessary car journeys, will see each neighbourhood have education facilities, primary health care centres, as well as shopping and leisure activities.

Oxford is one of the councils signed up to the pilot scheme in which residents have to apply for a permit to drive through a different neighbourhood, with fines for exceeding a yearly quota.

In Essex, plans for the 7,500 to 9,000-home garden community on the Colchester/Tendring



**GREEN SCHEME: Colchester Green councillor Mark Goacher**

border are based on the concept of 20 minute neighbourhoods.

Colchester Council's environment and sustainability panel discussed plans to make the city more cycle and pedestrian-friendly.

Protesters voiced fears of 15 minute city plans being intro-

duced.

Green councillor and panel member Mark Goacher believes all things should be considered in the face of imminent climate change.

He said: "As far as I know there are no plans to make the whole of Colchester a 15 min-

ute city.

"I wouldn't say it's something that could be ruled out, when dealing with climate change, everything should be discussed.

"There had been some mention of 15 minute cities in the meeting, but it was not discussed as an overall proposition, there was some very brief discussion of it.

"There are no plans that I am aware of in place currently, but nothing should be off the table.

"We should be able to discuss these things, but that doesn't mean there's plans in motion.

"The idea of 15 minute cities is something that would have pluses and minuses, it is something that should be discussed.

"I haven't made my own mind up yet, I'm looking at the pros and cons to see whether it would be worth it."

Colchester Council has not signed up to any scheme and is understood not have any plans to do so.

## Homes 'a recipe for accidents'

A PLAN for 17 houses has sparked fears among residents that worsening traffic could be a "recipe for a serious accident".

Arbora Homes has submitted a detailed planning application for the development in Fordham to Colchester Council.

But objections from neighbours have raised concerns the extra houses could increase the amount of traffic in the village and turn roads which connect to the A12 into "rat runs".

According to the application, the number of access points for cars on to Plummers Road has been reduced from two to just one, after advice was sought from Essex Highways.

One resident said in their objection: "Creating a new joining point for the estate will cause a massive hazard, particularly as the road curves slightly leaving visibility poor.

"Add in speeding HGVs, skip lorries, tractors, white vans and commuters all using it as a rat run to the A12 and you have a recipe for a very serious accident."

Outline permission for the scheme was granted by the council in 2021.

## Five Estuaries Offshore Wind Farm Project - Public Consultation

The Five Estuaries Offshore Wind Farm Project, which is a proposed extension to the existing Galloper Offshore Wind Farm, will soon be carrying out a public consultation.

The Project includes the following:

- An offshore wind turbine generating station, comprising up to 79 wind turbine generators with foundations, and a maximum tip height of 420m, and other offshore infrastructure including up to two offshore substations.
- Offshore cables to bring the power to shore at a landfall between Frinton-on-Sea and Holland-on-Sea in Tendring, Essex.
- Underground electricity cables from landfall to connect the Project to National Grid's proposed East Anglia Connection Node Substation.
- Construction of a new substation located in the vicinity of Little Bromley in Essex, required to transform the power from the wind farm up to the required voltage to connect to the national electricity transmission network.
- Associated works required to construct, operate, maintain and decommission the Project.

In accordance with Section 47 of the Planning Act (2008) a Statement of Community Consultation has been published, setting out the details of the consultation. This can be found online at [www.fiveestuaries.co.uk](http://www.fiveestuaries.co.uk) and in hard copy at these locations.

Location	Monday	Tuesday	Wednesday	Thursday	Friday	Saturday	Sunday
Brighthlingsea Library, CO7 0BZ	Closed	2pm-5:30pm	9am-1pm	Closed	2pm-7pm	9am-5pm	Closed
Clacton Library, CO15 1SF	9am-5:30pm	9am-5:30pm	9am-7pm	9am-5:30pm	9am-5:30pm	9am-5pm	Closed
Colchester Library, CO1 1JB	9am-5:30pm	9am-5:30pm	9am-7pm	9am-5:30pm	9am-5:30pm	9am-5pm	1pm-4pm
Frinton Library, CO13 9DA	Closed	9am-5:30pm	Closed	9am-7pm	9am-5:30pm	9am-5pm	Closed
Greenstead Library, CO4 3QE	9am-5:30pm	9am-5:30pm	Closed	9am-5:30pm	Closed	9am-5pm	Closed
Harwich Library, CO12 3JT	9am-5:30pm	9am-7pm	Closed	9am-5:30pm	9am-5:30pm	9am-5pm	Closed
Jaywick Library, CO15 2RH	10am-12pm	10am-12pm	10am-12pm, 2pm-4pm	Closed	10am-12pm	10am-12pm	Closed
Manningtree Library, CO11 1AD	Closed	9am-5:30pm	9am-1pm	1pm-7pm	9am-1pm	9am-5pm	Closed
Prettygate Library, CO3 4EQ	Closed	9am-7pm	9am-5:30pm	Closed	9am-5:30pm	9am-5pm	Closed
Tendring Town Hall, CO15 1SE	9am-3pm	9am-3pm	9am-3pm	9am-3pm	9am-3pm	Closed	Closed
West Clacton Library, CO16 8BE	9am-4:30pm	9am-4:30pm	9am-4:30pm	9am-4:30pm	9am-4:30pm	Closed	Closed
Wivenhoe Library, CO7 9AB	Closed	2pm-7pm	Closed	9am-5:30pm	Closed	9am-5pm	Closed

Opening hours are subject to change, please check before travelling.

You can sign-up to receive updates about the Project on the website.

Website: [www.fiveestuaries.co.uk](http://www.fiveestuaries.co.uk) | Phone: 0333 880 5306 | Email: [fiveestuaries@rwe.com](mailto:fiveestuaries@rwe.com)





# Harwich and Manningtree Standard

Read by 14,532 people in print and online every week\*

February 17, 2023

harwichandmanningtreestandard.co.uk

£1.00

**SUPERCHARGE  
YOUR  
BUSINESS**

←ZOOM-IN→

Find out more at [zoominleaflets.co.uk](http://zoominleaflets.co.uk)  
t 0845 1999 830  
e [localsales@zoominleaflets.co.uk](mailto:localsales@zoominleaflets.co.uk)



## Topping out at £1.9million scheme to regenerate Dovercourt eyesore

Page 9



## 86 homes for village



Farmland development looks set to be approved

Page 11

## Village care home slammed

Watchdog says facilities are 'inadequate' and in poor condition

Page 8

## £3.25m plan for sheltered homes

Honeycroft site to be redeveloped for new homes

Page 4



**WIN a  
Flymo  
lawn  
mower**



PAGE 12

**We connect local businesses with new customers via our industry-leading digital marketing services technology.**

Insights from more than 1,000\* UK clients proves we know what works.

Our digital marketing solutions make a great impression with a top-notch website, storming social media game, powerful search engine marketing strategy and much more.

check out [www.localiq.co.uk/digital-marketing-services](http://www.localiq.co.uk/digital-marketing-services)

**LOCALiQ** [localiq.co.uk](http://localiq.co.uk)

\*Source: Newsquest data 2021





# IMPORTANT CHANGES to your recycling centre

**From Monday 13 March 2023 you will have to book a slot online in advance to visit an Essex County Council recycling centre.**

Pedestrians and blue badge holders do not need to book in advance.



**We have a zero tolerance approach to violence, aggression and unacceptable behaviour directed towards site staff.**

**Customers who are aggressive towards staff will be refused access to recycling centres and may be reported to the police.**

**For full details, please visit: [loveessex.org/bookings](https://loveessex.org/bookings)**

**Why has a booking system been introduced?**

Introducing a trial booking system means that we can better manage demand and reduce queuing at peak times.

**How do I book a slot?**

Please visit [loveessex.org/bookings](https://loveessex.org/bookings).

**What do I need to bring with me?**

You will need to bring proof of address and your booking confirmation. You will also need to bring a copy of the hire agreement if using a hire car.

**What happens if I do not have a booking?**

Vehicles without a booking confirmation will be refused entry. For more information, please visit [loveessex.org/bookings](https://loveessex.org/bookings)

**How can I reduce my waste?**

For inspiration on how to reduce your household waste, please visit [loveessex.org/reduce](https://loveessex.org/reduce)



## Five Estuaries Offshore Wind Farm Project - Public Consultation

The Five Estuaries Offshore Wind Farm Project, which is a proposed extension to the existing Galloper Offshore Wind Farm, will soon be carrying out a public consultation.

The Project includes the following:

- An offshore wind turbine generating station, comprising up to 79 wind turbine generators with foundations, and a maximum tip height of 420m, and other offshore infrastructure including up to two offshore substations.
- Offshore cables to bring the power to shore at a landfall between Frinton-on-Sea and Holland-on-Sea in Tendring, Essex.
- Underground electricity cables from landfall to connect the Project to National Grid's proposed East Anglia Connection Node Substation.
- Construction of a new substation located in the vicinity of Little Bromley in Essex, required to transform the power from the wind farm up to the required voltage to connect to the national electricity transmission network.
- Associated works required to construct, operate, maintain and decommission the Project.

In accordance with Section 47 of the Planning Act (2008) a Statement of Community Consultation has been published, setting out the details of the consultation. This can be found online at [www.fiveestuaries.co.uk](http://www.fiveestuaries.co.uk) and in hard copy at these locations.

Location	Monday	Tuesday	Wednesday	Thursday	Friday	Saturday	Sunday
Brightlingsea Library, CO7 0BZ	Closed	2pm-5:30pm	9am-1pm	Closed	2pm-7pm	9am-5pm	Closed
Clacton Library, CO15 1SF	9am-5:30pm	9am-5:30pm	9am-7pm	9am-5:30pm	9am-5:30pm	9am-5pm	Closed
Colchester Library, CO1 1JB	9am-5:30pm	9am-5:30pm	9am-7pm	9am-5:30pm	9am-5:30pm	9am-5pm	1pm-4pm
Frinton Library, CO13 9DA	Closed	9am-5:30pm	Closed	9am-7pm	9am-5:30pm	9am-5pm	Closed
Greenstead Library, CO4 3QE	9am-5:30pm	9am-5:30pm	Closed	9am-5:30pm	Closed	9am-5pm	Closed
Harwich Library, CO12 3JT	9am-5:30pm	9am-7pm	Closed	9am-5:30pm	9am-5:30pm	9am-5pm	Closed
Jaywick Library, CO15 2RH	10am-12pm	10am-12pm	10am-12pm, 2pm-4pm	Closed	10am-12pm	10am-12pm	Closed
Manningtree Library, CO11 1AD	Closed	9am-5:30pm	9am-1pm	1pm-7pm	9am-1pm	9am-5pm	Closed
Prettygate Library, CO3 4EQ	Closed	9am-7pm	9am-5:30pm	Closed	9am-5:30pm	9am-5pm	Closed
Tendring Town Hall, CO15 1SE	9am-3pm	9am-3pm	9am-3pm	9am-3pm	9am-3pm	Closed	Closed
West Clacton Library, CO16 8BE	9am-4:30pm	9am-4:30pm	9am-4:30pm	9am-4:30pm	9am-4:30pm	Closed	Closed
Wivenhoe Library, CO7 9AB	Closed	2pm-7pm	Closed	9am-5:30pm	Closed	9am-5pm	Closed

Opening hours are subject to change, please check before travelling.

You can sign-up to receive updates about the Project on the website.  
 Website: [www.fiveestuaries.co.uk](http://www.fiveestuaries.co.uk) | Phone: 0333 880 5306 | Email: [fiveestuaries@rwe.com](mailto:fiveestuaries@rwe.com)





Margate, Ramsgate, Broadstairs, Birchington, Pegwell, Herne Bay, Whitstable, Canterbury, Folkestone.

# SUSTAINABLE ROOFING

\* Specialist Waterproofing \* Licenced and Approved Installer  
 \* Flat Roofs \* Balconies \* Conservatory Conversions  
 \* Refurbishments \* Repairs \* New Builds

Resin Balcony      Flat Garage roof      Conservatory conversion

## Conservatory/Roof Conversions

**Contact our friendly team for your free quotation today**

**25 year guarantee available 50 year life expectancy**

Call for a no obligation quote today  
**01843 627085**  
[www.sustainableroofingservices.co.uk](http://www.sustainableroofingservices.co.uk)

**Family run business.**

Margate, Ramsgate, Broadstairs, Birchington, Pegwell, Herne Bay, Whitstable, Canterbury, Folkestone.

## Five Estuaries Offshore Wind Farm Project - Public Consultation

The Five Estuaries Offshore Wind Farm Project, which is a proposed extension to the existing Galloper Offshore Wind Farm, will soon be carrying out a public consultation.

The Project includes the following:

- An offshore wind turbine generating station, comprising up to 79 wind turbine generators with foundations, and a maximum tip height of 420m, and other offshore infrastructure including up to two offshore substations.
- Offshore cables to bring the power to shore at a landfall between Frinton-on-Sea and Holland-on-Sea in Tendring, Essex.
- Underground electricity cables from landfall to connect the Project to National Grid's proposed East Anglia Connection Node Substation.
- Construction of a new substation located in the vicinity of Little Bromley in Essex, required to transform the power from the wind farm up to the required voltage to connect to the national electricity transmission network.
- Associated works required to construct, operate, maintain and decommission the Project.

In accordance with Section 47 of the Planning Act (2008) a Statement of Community Consultation has been published, setting out the details of the consultation. This can be found online at [www.fiveestuaries.co.uk](http://www.fiveestuaries.co.uk) and in hard copy at these locations.

Location
Margate Library, CT9 1RE
Monday
10am-5:30pm
Tuesday
10am-5pm
Wednesday
10am-5pm
Thursday
10am-5:30pm
Friday
10am-5:30pm
Saturday
10am-3:30pm
Sunday
Closed

Opening hours are subject to change, please check before travelling.

You can sign-up to receive updates about the Project on the website.  
 Website: [www.fiveestuaries.co.uk](http://www.fiveestuaries.co.uk) | Phone: 0333 880 5306 | Email: [fiveestuaries@rwe.com](mailto:fiveestuaries@rwe.com)





## Outdoor Learning at the Federation of Fairfield and Colneis



Mr Girling Headteacher



This academic year at Colneis Junior, all classes have been enjoying more sessions of outdoor learning. The aim is to give the children more of a connection to the world around them – get them noticing things about the plants, trees, wildlife, weather and

seasonal changes in their daily environment. We hope that this will encourage a sense of responsibility for the environment that will stay with the children in the future. We have made more use of our wildlife area, as well as the rest of the school grounds to learn about some of the



plants and animals that live in our school environment.


The Federation have also invested in the outdoor learning area at Fairfield Nursery. The children really enjoy exploring the space, focussing on their social skills as

they learn to take turns on the equipment, and are able to access outdoor learning every day with the new sheltered area.

Laura Comber, Fairfield Nursery Manager commented "We are extremely pleased with our new outdoor area. Outdoor play is a very important part of early years development and the benefits can't be understated. Our current children and the children that will follow, have fantastic opportunities to learn and explore outside, developing all areas of learning."

The Federation of Fairfield & Colneis

## Hop on down to Felixstowe Museum this Easter!



The giant Landguard rabbit will also be joining in the fun, plus you can enjoy some Easter crafts.

As you explore the Museum, discover amazing dolls houses, miniature flying machines and mammoth teeth, plus 'get into the groove' with the 80's exhibition. Then head outside (weather permitting) to have-a-go at the giant games and egg and spoon course.

Choose between two sessions on each day, from 1230-1400 or 1430-1600, which includes the hunt and other activities. Tickets are £7.50 for children and £4.00 for adults. Book tickets online now at [www.felixstowemuseum.org](http://www.felixstowemuseum.org) or [www.discoverlandguard.org.uk](http://www.discoverlandguard.org.uk)

Stephen Rampley, Landguard Marketing and Events Co-ordinator said "The Easter Bunny is on his way to Landguard with chocolate goodies and surprises. So, hop on down and join in the fun with this perfect Easter holiday treat for the little ones".

For more information, please telephone 01394 674355 or 01394 444458.

The hugely popular Easter Egg Hunt is back at the award-winning Felixstowe Museum on Thursday 6 and Friday 7 April 2023.

Tickets will sell out for this family event... where children can hunt for the coloured eggs hidden around the Museum, then exchange them for some chocolate treats.

## The Felixstowe Society

With almost 500 members, The Felixstowe Society works hard through its active Executive Committee and enthusiastic volunteers to keep a strong weather eye on what is happening to our town. Planning applications are commented upon, regular speakers evenings held and guided local walks undertaken.

There are social events and members' outings. Members also enjoy receipt of an informative magazine three times a year and covering such matters as conservation, local history and what is happening on the local street scene. Annual membership

costs only £10 for one individual or a bargain £15 for two people at the same address. Young people under 18 years are free. To join visit the website below or telephone 01394 286733 or better still do so at one of the upcoming events. You will be made most welcome.

Upcoming Events April 25th 7.30pm Salvation Army Hall, Cobbold Road, Felixstowe 'The Sign of the Times', a talk by Sarah Doig. May 23rd 7.30pm Salvation Army Hall, Cobbold Road, Felixstowe The Annual General Meeting followed by 'Henry VIII's Wives', a talk by Julie Kilbey. Further information [www.felixstowesociety.org](http://www.felixstowesociety.org)

## Bright Stars - Bright Stars Activities sheets for preschool aged children

**Would you like to receive them?** Due to various circumstances, at the moment we are sending out free activity sheets by email and/or post on the 2nd and 4th Mondays of each month during term time, for the children to enjoy doing with their family and/or carers, instead of meeting in St Michaels Church Centre, Martlesham Heath. The activity sheets usually include a story, song and a craft or game about a theme or story from the Bible. During a recent session we heard how God wanted to make the world a lovely place, so He made the sun to warm

us, and in the night He made the moon and stars to shine in the dark sky. The activity sheet was to colour in a sun and moon on the page, then roll it into a cylinder so you could have them standing up in your house. If you have or look after a child/ children of pre-school age and would like to receive our sheets, please give us a call on the telephone number below; we look forward to hearing from you. If you would like further information, please contact: Sonya & Maureen Burrows Tel.01473 625196

# YOU'LL LOVE WHAT WE CAN DO FOR YOUR LOFT

We are specialists in loft ladders and hatches. We also provide boarding, lighting and insulation solutions – all geared towards giving you easy and safe access to your loft.

FINANCE AVAILABLE

0%

FINANCE AVAILABLE

**WHAT MAKES US DIFFERENT**

- You don't have to wait around for us to arrive
- You'll get a Lifetime Guarantee
- You'll have added peace of mind knowing we are accredited by Which? Trusted Traders
- You could gain up to a third more space
- No mess, no fuss, just safe, easy access to your loft space

Call Nick to book a FREE survey & quotation [WWW.ACCESS4LOFTS.CO.UK](http://WWW.ACCESS4LOFTS.CO.UK)

# 01473 851883

### Five Estuaries Offshore Wind Farm Project - Public Consultation

The Five Estuaries Offshore Wind Farm Project, which is a proposed extension to the existing Galloper Offshore Wind Farm, will soon be carrying out a public consultation. The Project includes the following:

- An offshore wind turbine generating station, comprising up to 79 wind turbine generators with foundations, and a maximum tip height of 420m, and other offshore infrastructure including up to two offshore substations.
- Offshore cables to bring the power to shore at a landfall between Frinton-on-Sea and Holland-on-Sea in Tendring, Essex.
- Underground electricity cables from landfall to connect the Project to National Grid's proposed East Anglia Connection Node Substation.
- Construction of a new substation located in the vicinity of Little Bromley in Essex, required to transform the power from the wind farm up to the required voltage to connect to the national electricity transmission network.
- Associated works required to construct, operate, maintain and decommission the Project.

In accordance with Section 47 of the Planning Act (2008) a Statement of Community Consultation has been published, setting out the details of the consultation. This can be found online at [www.fiveestuaries.co.uk](http://www.fiveestuaries.co.uk) and in hard copy at these locations.

Location	Monday	Tuesday	Wednesday	Thursday	Friday	Saturday	Sunday
Aldeburgh Library, IP15 5EG	9am-1pm	9am-1pm	9am-6pm	9am-1pm	9am-1pm	10am-3pm	10am-1pm
Endeavour House, IP1 2BX	8am-5pm	8am-5pm	8am-5pm	8am-5pm	8am-5pm	Closed	Closed
Felixstowe Library, IP11 7BY	10am-4pm	9am-5:30pm	9am-7:30pm	9am-5:30pm	9am-5:30pm	9am-5pm	10am-4pm
Leiston Library, IP16 4ER	Closed	9:30am-7:30pm	Closed	9:30am-5:30pm	9:30am-1pm, 2pm-5pm	9:30am-1pm, 2pm-5pm	10am-3pm
Lowestoft Library, NR32 1DR	9am-6pm	8:30am-6pm	8:30am-6pm	8:30am-6pm	8:30am-6pm	9am-5pm	10am-4pm
Saxmundham Library, IP17 1AL	Closed	9:30am-5:30pm	9:30am-5:30pm	Closed	9:30am-5:30pm	10am-1pm	10am-3pm
Southwold Library, IP18 6LD	Closed	10am-1pm, 2pm-6pm	10am-1pm, 2pm-6pm	10am-1pm, 2pm-6pm	10am-1pm, 2pm-6pm	9:30am-1pm, 2pm-5pm	11am-4pm

Opening hours are subject to change, please check before travelling.

You can sign-up to receive updates about the Project on the website.  
 Website: [www.fiveestuaries.co.uk](http://www.fiveestuaries.co.uk) | Phone: 0333 880 5306 | Email: [fiveestuaries@rwe.com](mailto:fiveestuaries@rwe.com)




3rd MARCH 2023



Joe Swift



Paul Jones



Old Time Sailors



John Etheridge

Throughout the week, there will be music, talks and entertainment including the welcome return of blues singer Paul Jones who will join the internationally acclaimed guitarist John Etheridge of *Soft Machine*, together with Pete Whittaker and George Double for an evening for jazz and blues.

The Festival will also host a lively show of seafaring music with the 'Old Time Sailors' who will transport the audience back in time with an unforgettable trip to the 19th century for an exciting evening of footstomping, dancing and singing.

There will also be tributes to Simon and Garfunkel and the great Stevie Wonder, the return of the show that

sadly had to be postponed at last year's Arts Festival. The Box Office will be live from April and will list the entire programme. Keep an eye open on the festival website for tickets to go on sale.

[www.southwoldartsfestival.co.uk](http://www.southwoldartsfestival.co.uk)

### Five Estuaries Offshore Wind Farm Project - Public Consultation

The Five Estuaries Offshore Wind Farm Project, which is a proposed extension to the existing Colketter Offshore Wind Farm, will soon be coming on to public consultation.

The Project includes the following:

- An offshore wind turbine generating station, comprising up to 17 wind turbine generators with foundations, and a maximum tip height of 40m at other offshore infrastructure including up to two offshore substations.
- Offshore cables to bring the power to shore at a landing between Ainston-on-Sea and Holston-on-Sea in Tendring, Essex.
- Underground electricity cables from tendral to connect the Project to National Grid's proposed East Anglia Connection Node Substation.
- Construction of a new substation located in the vicinity of Little Boreley in Essex, required to transform the power from the wind farm up to the required voltage to connect to the national electricity transmission network.
- Associated works required to construct, operate, maintain and decommission the Project.

In accordance with Section 47 of the Planning Act (2008) a Statement of Community Consultation has been published, setting out the details of the consultation. This can be found online at [www.fiveestuaries.co.uk](http://www.fiveestuaries.co.uk) and in hard copy at these locations:

Location	Monday	Tuesday	Wednesday	Thursday	Friday	Saturday	Sunday
Aldeburgh Library, P12 3TD	10am-1pm	10am-1pm	10am-4pm	10am-1pm	10am-1pm	10am-3pm	10am-3pm
Beaumont House, P12 2BA	10am-3pm	10am-5pm	10am-3pm	10am-5pm	10am-5pm	Closed	Closed
Debenham Library, P11 7EP	10am-4pm	10am-5.30pm	10am-7.30pm	10am-5.30pm	10am-5.30pm	10am-5pm	10am-4pm
Easton Library, P14 4BA	Closed	10.30am-7.30pm	Closed	10.30am-5.30pm	10.30am-5.30pm	10.30am-1pm 2pm-5pm	10am-5pm
Lowestoft Library, P42 3OE	10am-4pm	10.30am-4pm	10.30am-6pm	10.30am-4pm	10.30am-4pm	10am-1pm 2pm-5pm	10am-4pm
Southwold Library, P17 7AL	Closed	10.30am-5.30pm	10.30am-5.30pm	Closed	10.30am-5.30pm	10am-1pm	10am-5pm
Southwold Library, P18 4GD	Closed	10am-1pm 2pm-4pm	10am-1pm 2pm-4pm	10am-1pm 2pm-4pm	10am-1pm 2pm-4pm	10am-1pm 2pm-4pm	10am-5pm

Opening hours are subject to change, please check before travelling.

You can sign up to receive updates about the Project on the website: [www.fiveestuaries.co.uk](http://www.fiveestuaries.co.uk) | Phone: 01320 860 140 | Email: [fiveestuaries@fiveestuaries.co.uk](mailto:fiveestuaries@fiveestuaries.co.uk)



## 4. SECTION 48 NOTICES



**FIVE ESTUARIES OFFSHORE WIND FARM  
SECTION 48 PLANNING ACT 2008  
REGULATION 4 INFRASTRUCTURE PLANNING (APPLICATIONS: PRESCRIBED FORMS AND PROCEDURE) REGULATIONS 2009  
NOTICE PUBLICISING A PROPOSED APPLICATION FOR A DEVELOPMENT CONSENT ORDER ("DCO")**

Notice is hereby given that Five Estuaries Offshore Wind Farm Limited (the "Applicant") of Windmill Hill Business Park, Whitehill Way, Swindon, Wiltshire, United Kingdom, SN5 6PB intends to apply to the Secretary of State for Energy Security and Net Zero under Section 37 of the Planning Act 2008 for the above mentioned DCO. The proposed development ("the Project") is adjacent to the existing Galloper Offshore Wind Farm.

The Project includes provision for the construction, operation, maintenance and decommissioning of an offshore wind farm located approximately 37 kilometres off the coast of Suffolk at its closest point in the southern North Sea; including up to 79 wind turbine generators and associated infrastructure making landfall between Frinton-on-Sea and Holland-on-Sea, the installation of underground cables, and the construction of an electrical substation and associated infrastructure in the vicinity of Little Bromley in order to connect the development to National Grid's proposed East Anglia Connection Node substation. All onshore infrastructure would be located in Tendring District, Essex.

The proposed Development Consent Order will, amongst other things, authorise components including:

**Offshore**

1. An offshore wind turbine generating station with a generating capacity of over 100 megawatts, comprising up to 79 wind turbine generators with associated foundations and a maximum tip height of 420m above sea level.
2. Up to two offshore substation platforms with associated foundations.
3. A network of subsea inter-array cables including cable protection, connecting the wind turbines to each other and to the offshore substation platforms including cable crossings.
4. Up to four subsea export cable circuits including cable crossings, cable protection, sheet piled intertidal exit pits and trenchless installation works from the offshore substation platforms to shore, with an offshore cable route length of up to 84km.
5. Scour protection, as required, for foundations and cables.

**Onshore**

1. Transition joint bays between Frinton-on-Sea and Holland-on-Sea to connect the offshore cables and the onshore cables.
2. Up to four buried export cable circuits from the transition joint bays at landfall along an approximately 22km route to a new electrical substation near Lawford and Ardleigh, including cable ducts, jointing and trenchless installation works. This route passes under the A120.
3. The construction of a new electrical substation in the vicinity of Little Bromley together with associated equipment, accesses, landscaping and a temporary construction compound.
4. Two buried 400kV cable circuits connecting the new substation to National Grid's proposed East Anglia Connection Node substation, including cable ducts, jointing and trenchless installation works.
5. Temporary construction areas and haul roads together with works to secure vehicular and/or pedestrian means of access for the Project.
6. Associated and/or ancillary works including archaeological and ground investigations, drainage works, highway improvements, works to alter the position of existing utilities, works to watercourses, landscaping and other mitigation and monitoring works.
7. Such other works as may be necessary or expedient for the purposes of work in connection with the construction, operation, maintenance or decommissioning of the Project.
8. If required, temporary stopping up, diversion or alteration of streets, roads and Public Rights of Way.
9. If required, the permanent and compulsory acquisition of land and rights for the Project.
10. If required, overriding of easements and other rights over or affecting land for the Project.
11. If required, the application and/or disapplication of legislation relevant to the Project including inter alia legislation relating to compulsory acquisition.
12. Such ancillary, incidental and consequential provisions, permits and consents as are necessary and/or convenient.

The Project has a generating capacity in excess of 100MW and therefore is a Nationally Significant Infrastructure Project under s15(3) Planning Act 2008. In addition, the Project is an Environmental Impact Assessment development for the purposes of the Infrastructure Planning (Environmental Impact Assessment) Regulations 2017. Accordingly, the Applicant will be making preliminary environmental information available and the proposed application for a DCO will be accompanied by a full Environmental Statement.

A copy of the Preliminary Environmental Information Report (PEIR) and non-technical summary (NTS), which includes details of the proposals, may be inspected free of charge in the exhibition section of the Applicant's website ([www.fiveestuaries.co.uk](http://www.fiveestuaries.co.uk)) that also contains other information on the Project.

The NTS, as well as other consultation materials, will also be available in hard copy at the deposit locations below. Opening hours are subject to change, please check before making a special trip

If you require alternative methods for inspection of the PEIR, please telephone the Applicant on: 0333 880 5306 or email: [fiveestuaries@rwe.com](mailto:fiveestuaries@rwe.com). We are able to provide guidance on using the project website or can, upon request, provide a USB stick free-of-charge containing the PEIR. Hard copies of the NTS, the Statement of Community Consultation, the Consultation Booklet, and a Feedback Form can also be provided free-of-charge upon request during the consultation period. Hard copies of the PEIR will be subject to a maximum charge of £1,000 to cover printing costs. The documents (which include plans showing the location of the proposed development) will be available for inspection during the consultation period.

This consultation will take place from **14 March 2023 to 12 May 2023**. Any person may comment on the proposals for Five Estuaries or otherwise respond to this notice. The Consultation Booklet and Feedback Form explain the specific topics on which the Applicant is seeking feedback, although consultees are not restricted to commenting on these issues and the Applicant welcomes feedback on any aspect of the Project.

Any responses in respect of the Project should be sent:

- (1) by email to [fiveestuaries@rwe.com](mailto:fiveestuaries@rwe.com); or
- (2) by post to 'Freepost FIVE ESTUARIES'. No further postal address or stamp is required.

The deadline for responses is **11:59pm on Friday 12 May 2023**, postal responses must be sent on or before this deadline. Responses should explain who is making the response and give an address for future correspondence. Responses may be made public. Please note that any consultation responses received after this date may not be considered.

As part of coordination with the North Falls Offshore Wind Farm project, a summary of the issues raised from feedback from members of the public to this Five Estuaries consultation will be shared with the North Falls project for information. Responses to this Five Estuaries consultation will not count as responses to future consultations carried out by North Falls. As such, it is important that you respond to both projects' consultations if you wish to have a response formally considered.

**Contact the Five Estuaries Project:**

Telephone: 0333 880 5306  
Email: [fiveestuaries@rwe.com](mailto:fiveestuaries@rwe.com)  
Website: [www.fiveestuaries.co.uk](http://www.fiveestuaries.co.uk)

**Deposit locations**

Location	Opening times
Brightlingsea Library, New Street, CO7 0BZ	Monday Closed, Tuesday 2pm to 5:30pm, Wednesday 9am to 1pm, Thursday Closed, Friday 2pm to 7pm, Saturday 9am to 5pm, Sunday Closed
Clacton Library, Station Road, CO15 1SF	Monday 9am to 5:30pm, Tuesday 9am to 5:30pm, Wednesday 9am to 7pm, Thursday 9am to 5:30pm, Friday 9am to 5:30pm, Saturday 9am to 5pm, Sunday Closed
Colchester Library, Trinity Square, CO1 1JB	Monday 9am to 5:30pm, Tuesday 9am to 5:30pm, Wednesday 9am to 7pm, Thursday 9am to 5:30pm, Friday 9am to 5:30pm, Saturday 9am to 5pm, Sunday 1pm to 4pm
Frinton Library, 59 Old Road, CO13 9DA	Monday Closed, Tuesday 9am to 5:30pm, Wednesday Closed, Thursday 9am to 7pm, Friday 9am to 5:30pm, Saturday 9am to 5pm, Sunday Closed
Greenstead Library, Hawthorn Avenue, CO4 3QE	Monday 9am to 5:30pm, Tuesday 9am to 5:30pm, Wednesday Closed, Thursday 9am to 5:30pm, Friday Closed, Saturday 9am to 5pm, Sunday Closed
Harwich Library, Upper Kingsway, CO12 3JT	Monday 9am to 5:30pm, Tuesday 9am to 7pm, Wednesday Closed, Thursday 9am to 5:30pm, Friday 9am to 5:30pm, Saturday 9am to 5pm, Sunday Closed
Jaywick Community Library, 4-34 Golf Green Road, CO15 2RH	Monday 10am to 12pm, Tuesday 10am to 12pm, Wednesday 10am to 12pm and 2pm to 4pm, Thursday Closed, Friday 10am to 12pm, Saturday 10am to 12pm, Sunday Closed
Manningtree Library, High Street, CO11 1AD	Monday Closed, Tuesday 9am to 5:30pm, Wednesday 9am to 1pm, Thursday 1pm to 7pm, Friday 9am to 1pm, Saturday 9am to 5pm, Sunday Closed
Prettygate Library, Prettygate Road, CO3 4EQ	Monday Closed, Tuesday 9am to 7pm, Wednesday 9am to 5:30pm, Thursday Closed, Friday 9am to 5:30pm, Saturday 9am to 5pm, Sunday Closed
Tendring Town Hall, Station Road, Clacton-on-Sea, CO15 1SE	Monday to Friday 9am to 3pm, Saturday Closed, Sunday Closed
West Clacton Library, Jaywick Lane, CO16 8BE	Monday 9am to 4.30pm, Tuesday 9am to 4.30pm, Wednesday 9am to 4.30pm, Thursday 9am to 4.30pm, Friday 9am to 4.30pm, Saturday Closed, Sunday Closed
Wivenhoe Library, 104/6 High Street, CO7 9AB	Monday Closed, Tuesday 2pm to 7pm, Wednesday Closed, Thursday 9am to 5:30pm, Friday Closed, Saturday 9am to 5pm, Sunday Closed
Aldeburgh Library, Victoria Road, IP15 5EG	Monday 9am to 1pm, Tuesday 9am to 1pm, Wednesday 9am to 6pm, Thursday 9am to 1pm, Friday 9am to 1pm, Saturday 10am to 3pm, Sunday 10am to 1pm
Endeavour House, 8 Russell Road, IP1 2BX	Monday to Friday 8am to 5pm, Saturday Closed, Sunday Closed
Felixstowe Library, Crescent Road, IP11 7BY	Monday 10am to 4pm, Tuesday 9am to 5.30pm, Wednesday 9am to 7.30pm, Thursday 9am to 5.30pm, Friday 9am to 5.30pm, Saturday 9am to 5pm, Sunday 10am to 4pm
Leiston Library, Old Post Office Square, IP16 4ER	Monday Closed, Tuesday 9.30am to 7.30pm, Wednesday Closed, Thursday 9.30am to 5.30pm, Friday 9.30am to 1pm and 2pm to 5pm, Saturday 9.30am to 1pm and 2pm to 5pm, Sunday 10am to 3pm.
Lowestoft Library, Clapham Road South, NR32 1DR	Monday 9am to 6pm, Tuesday 8.30am to 6pm, Wednesday 8.30am to 6pm, Thursday 8.30am to 6pm, Friday 8.30am to 6pm, Saturday 9am to 5pm, Sunday 10am to 4pm
Saxmundham Library, Street Farm Road, IP17 1AL	Monday Closed, Tuesday 9.30am to 5.30pm, Wednesday 9.30am to 5.30pm, Thursday Closed, Friday 9.30am to 5.30pm, Saturday 10am to 1pm, Sunday 10am to 3pm
Southwold Library, Field Stile Road, IP18 6LD	Monday Closed, Tuesday 10am to 1pm and 2pm to 6pm, Wednesday 10am to 1pm and 2pm to 6pm, Thursday 10am to 1pm and 2pm to 6pm, Friday 10am to 1pm and 2pm to 6pm, Saturday 9.30am to 1pm and 2pm to 5pm, Sunday 11am to 4pm
Margate Library, Thanet Gateway Plus, Cecil Street, CT9 1RE	Monday 10am to 5.30pm, Tuesday 10am to 5pm, Wednesday 10am to 5pm, Thursday 10am to 5.30pm, Friday 10am to 5.30pm, Saturday 10am to 3.30pm, Sunday Closed



**FIVE ESTUARIES OFFSHORE WIND FARM  
SECTION 48 PLANNING ACT 2008  
REGULATION 4 INFRASTRUCTURE PLANNING (APPLICATIONS: PRESCRIBED FORMS AND PROCEDURE) REGULATIONS 2009  
NOTICE PUBLICISING A PROPOSED APPLICATION FOR A DEVELOPMENT CONSENT ORDER ("DCO")**

Notice is hereby given that Five Estuaries Offshore Wind Farm Limited (the "Applicant") of Windmill Hill Business Park, Whitehill Way, Swindon, Wiltshire, United Kingdom, SN5 6PB intends to apply to the Secretary of State for Energy Security and Net Zero under Section 37 of the Planning Act 2008 for the above mentioned DCO. The proposed development ("the Project") is adjacent to the existing Galloper Offshore Wind Farm.

The Project includes provision for the construction, operation, maintenance and decommissioning of an offshore wind farm located approximately 37 kilometres off the coast of Suffolk at its closest point in the southern North Sea; including up to 79 wind turbine generators and associated infrastructure making landfall between Frinton-on-Sea and Holland-on-Sea, the installation of underground cables, and the construction of an electrical substation and associated infrastructure in the vicinity of Little Bromley in order to connect the development to National Grid's proposed East Anglia Connection Node substation. All onshore infrastructure would be located in Tendring District, Essex.

The proposed Development Consent Order will, amongst other things, authorise components including:

**Offshore**

1. An offshore wind turbine generating station with a generating capacity of over 100 megawatts, comprising up to 79 wind turbine generators with associated foundations and a maximum tip height of 420m above sea level.
2. Up to two offshore substation platforms with associated foundations.
3. A network of subsea inter-array cables including cable protection, connecting the wind turbines to each other and to the offshore substation platforms including cable crossings.
4. Up to four subsea export cable circuits including cable crossings, cable protection, sheet piled intertidal exit pits and trenchless installation works from the offshore substation platforms to shore, with an offshore cable route length of up to 84km.
5. Scour protection, as required, for foundations and cables.

**Onshore**

1. Transition joint bays between Frinton-on-Sea and Holland-on-Sea to connect the offshore cables and the onshore cables.
2. Up to four buried export cable circuits from the transition joint bays at landfall along an approximately 22km route to a new electrical substation near Lawford and Arleigh, including cable ducts, jointing and trenchless installation works. This route passes under the A120.
3. The construction of a new electrical substation in the vicinity of Little Bromley together with associated equipment, accesses, landscaping and a temporary construction compound.
4. Two buried 400kV cable circuits connecting the new substation to National Grid's proposed East Anglia Connection Node substation, including cable ducts, jointing and trenchless installation works.
5. Temporary construction areas and haul roads together with works to secure vehicular and/or pedestrian means of access for the Project.
6. Associated and/or ancillary works including archaeological and ground investigations, drainage works, highway improvements, works to alter the position of existing utilities, works to watercourses, landscaping and other mitigation and monitoring works.
7. Such other works as may be necessary or expedient for the purposes of work in connection with the construction, operation, maintenance or decommissioning of the Project.
8. If required, temporary stopping up, diversion or alteration of streets, roads and Public Rights of Way.
9. If required, the permanent and compulsory acquisition of land and rights for the Project.
10. If required, overriding of easements and other rights over or affecting land for the Project.
11. If required, the application and/or disapplication of legislation relevant to the Project including inter alia legislation relating to compulsory acquisition.
12. Such ancillary, incidental and consequential provisions, permits and consents as are necessary and/or convenient.

The Project has a generating capacity in excess of 100MW and therefore is a Nationally Significant Infrastructure Project under s15(3) Planning Act 2008. In addition, the Project is an Environmental Impact Assessment development for the purposes of the Infrastructure Planning (Environmental Impact Assessment) Regulations 2017. Accordingly, the Applicant will be making preliminary environmental information available and the proposed application for a DCO will be accompanied by a full Environmental Statement.

A copy of the Preliminary Environmental Information Report (PEIR) and non-technical summary (NTS), which includes details of the proposals, may be inspected free of charge in the exhibition section of the Applicant's website ([www.fiveestuaries.co.uk](http://www.fiveestuaries.co.uk)) that also contains other information on the Project.

The NTS, as well as other consultation materials, will also be available in hard copy at the deposit locations below. Opening hours are subject to change, please check before making a special trip

If you require alternative methods for inspection of the PEIR, please telephone the Applicant on: 0333 880 5306 or email: [fiveestuaries@rwe.com](mailto:fiveestuaries@rwe.com). We are able to provide guidance on using the project website or can, upon request, provide a USB stick free-of-charge containing the PEIR. Hard copies of the NTS, the Statement of Community Consultation, the Consultation Booklet, and a Feedback Form can also be provided free-of-charge upon request during the consultation period. Hard copies of the PEIR will be subject to a maximum charge of £1,000 to cover printing costs. The documents (which include plans showing the location of the proposed development) will be available for inspection during the consultation period.

This consultation will take place from **14 March 2023 to 12 May 2023**. Any person may comment on the proposals for Five Estuaries or otherwise respond to this notice. The Consultation Booklet and Feedback Form explain the specific topics on which the Applicant is seeking feedback, although consultees are not restricted to commenting on these issues and the Applicant welcomes feedback on any aspect of the Project.

Any responses in respect of the Project should be sent:

- (1) by email to [fiveestuaries@rwe.com](mailto:fiveestuaries@rwe.com); or
- (2) by post to 'Freepost FIVE ESTUARIES'. No further postal address or stamp is required.

The deadline for responses is **11:59pm on Friday 12 May 2023**, postal responses must be sent on or before this deadline. Responses should explain who is making the response and give an address for future correspondence. Responses may be made public. Please note that any consultation responses received after this date may not be considered.

As part of coordination with the North Falls Offshore Wind Farm project, a summary of the issues raised from feedback from members of the public to this Five Estuaries consultation will be shared with the North Falls project for information. Responses to this Five Estuaries consultation will not count as responses to future consultations carried out by North Falls. As such, it is important that you respond to both projects' consultations if you wish to have a response formally considered.

**Contact the Five Estuaries Project:**


Telephone: 0333 880 5306  
Email: [fiveestuaries@rwe.com](mailto:fiveestuaries@rwe.com)  
Website: [www.fiveestuaries.co.uk](http://www.fiveestuaries.co.uk)

**Deposit locations**

Location	Opening times
Brightlingsea Library, New Street, CO7 0BZ	Monday Closed, Tuesday 2pm to 5:30pm, Wednesday 9am to 1pm, Thursday Closed, Friday 2pm to 7pm, Saturday 9am to 5pm, Sunday Closed
Clacton Library, Station Road, CO15 1SF	Monday 9am to 5:30pm, Tuesday 9am to 5:30pm, Wednesday 9am to 7pm, Thursday 9am to 5:30pm, Friday 9am to 5:30pm, Saturday 9am to 5pm, Sunday Closed
Colchester Library, Trinity Square, CO1 1JB	Monday 9am to 5:30pm, Tuesday 9am to 5:30pm, Wednesday 9am to 7pm, Thursday 9am to 5:30pm, Friday 9am to 5:30pm, Saturday 9am to 5pm, Sunday 1pm to 4pm
Frinton Library, 59 Old Road, CO13 9DA	Monday Closed, Tuesday 9am to 5:30pm, Wednesday Closed, Thursday 9am to 7pm, Friday 9am to 5:30pm, Saturday 9am to 5pm, Sunday Closed
Greenstead Library, Hawthorn Avenue, CO4 3QE	Monday 9am to 5:30pm, Tuesday 9am to 5:30pm, Wednesday Closed, Thursday 9am to 5:30pm, Friday Closed, Saturday 9am to 5pm, Sunday Closed
Harwich Library, Upper Kingsway, CO12 3JT	Monday 9am to 5:30pm, Tuesday 9am to 7pm, Wednesday Closed, Thursday 9am to 5:30pm, Friday 9am to 5:30pm, Saturday 9am to 5pm, Sunday Closed
Jaywick Community Library, 4-34 Golf Green Road, CO15 2RH	Monday 10am to 12pm, Tuesday 10am to 12pm, Wednesday 10am to 12pm and 2pm to 4pm, Thursday Closed, Friday 10am to 12pm, Saturday 10am to 12pm, Sunday Closed
Manningtree Library, High Street, CO11 1AD	Monday Closed, Tuesday 9am to 5:30pm, Wednesday 9am to 1pm, Thursday 1pm to 7pm, Friday 9am to 1pm, Saturday 9am to 5pm, Sunday Closed
Prettygate Library, Prettygate Road, CO3 4EQ	Monday Closed, Tuesday 9am to 7pm, Wednesday 9am to 5:30pm, Thursday Closed, Friday 9am to 5:30pm, Saturday 9am to 5pm, Sunday Closed
Tendring Town Hall, Station Road, Clacton-on-Sea, CO15 1SE	Monday to Friday 9am to 3pm, Saturday Closed, Sunday Closed
West Clacton Library, Jaywick Lane, CO16 8BE	Monday 9am to 4.30pm, Tuesday 9am to 4.30pm, Wednesday 9am to 4.30pm, Thursday 9am to 4.30pm, Friday 9am to 4.30pm, Saturday Closed, Sunday Closed
Wivenhoe Library, 104/6 High Street, CO7 9AB	Monday Closed, Tuesday 2pm to 7pm, Wednesday Closed, Thursday 9am to 5:30pm, Friday Closed, Saturday 9am to 5pm, Sunday Closed
Aldeburgh Library, Victoria Road, IP15 5EG	Monday 9am to 1pm, Tuesday 9am to 1pm, Wednesday 9am to 6pm, Thursday 9am to 1pm, Friday 9am to 1pm, Saturday 10am to 3pm, Sunday 10am to 1pm
Endeavour House, 8 Russell Road, IP1 2BX	Monday to Friday 8am to 5pm, Saturday Closed, Sunday Closed
Felixstowe Library, Crescent Road, IP11 7BY	Monday 10am to 4pm, Tuesday 9am to 5.30pm, Wednesday 9am to 7.30pm, Thursday 9am to 5.30pm, Friday 9am to 5.30pm, Saturday 9am to 5pm, Sunday 10am to 4pm
Leiston Library, Old Post Office Square, IP16 4ER	Monday Closed, Tuesday 9.30am to 7.30pm, Wednesday Closed, Thursday 9.30am to 5.30pm, Friday 9.30am to 1pm and 2pm to 5pm, Saturday 9.30am to 1pm and 2pm to 5pm, Sunday 10am to 3pm.
Lowestoft Library, Clapham Road South, NR32 1DR	Monday 9am to 6pm, Tuesday 8.30am to 6pm, Wednesday 8.30am to 6pm, Thursday 8.30am to 6pm, Friday 8.30am to 6pm, Saturday 9am to 5pm, Sunday 10am to 4pm
Saxmundham Library, Street Farm Road, IP17 1AL	Monday Closed, Tuesday 9.30am to 5.30pm, Wednesday 9.30am to 5.30pm, Thursday Closed, Friday 9.30am to 5.30pm, Saturday 10am to 1pm, Sunday 10am to 3pm
Southwold Library, Field Stile Road, IP18 6LD	Monday Closed, Tuesday 10am to 1pm and 2pm to 6pm, Wednesday 10am to 1pm and 2pm to 6pm, Thursday 10am to 1pm and 2pm to 6pm, Friday 10am to 1pm and 2pm to 6pm, Saturday 9.30am to 1pm and 2pm to 5pm, Sunday 11am to 4pm
Margate Library, Thanet Gateway Plus, Cecil Street, CT9 1RE	Monday 10am to 5.30pm, Tuesday 10am to 5pm, Wednesday 10am to 5pm, Thursday 10am to 5.30pm, Friday 10am to 5.30pm, Saturday 10am to 3.30pm, Sunday Closed



## Court & Social



### Bridge Hand

## Well bid and played

By Brian Senior

WHEN this deal came up in an online international event, more than half of the field missed the excellent slam, usually because South simply raised 3♠ to 4♠ and that was that.

Four Spades is a lazy bid. South has a fifth trump, the King of partner's side-suit, and a chunky side-suit of his own. If I had to put a value on it, I'd guess at nearer to 15 than its actual 12 HCP, making it well worth a slam try. After all, a four-level cuebid doesn't even commit to going past game, so how can it come to harm?

Dealer North

Vulnerability North-South

♠ A Q 7 2  
♥ A Q 10 8 7  
♦ A 10  
♣ 6 3  
N E  
S W  
♠ J 10 6 4 3  
♥ K 5  
♦ 8 6  
♣ A K J 7

West	North	East	South
pass	1♥	pass	1♠
pass	3♠	pass	4♠
pass	4♥	pass	4♠
pass	4NT	pass	5♦
pass	6♣	pass	pass

West leads the Queen of diamonds. One declarer won the diamond lead, crossed to hand with a top club and took the spade finesse for a quick one down when the King proved to be offside.

Declarer number two crossed to hand with a club and led the jack of spades. When there was neither a

cover nor a flicker from West, he rose with the ace and played three top hearts. East ruffed the third round with the nine, so declarer overruffed and played two more rounds of clubs, ruffing in dummy. Now a fourth heart was ruffed, setting up a winner in dummy. Declarer attempted to get back to dummy with another club ruff to play the established heart winner. Alas, East overruffed with the King of spades and wasted no time in cashing a diamond for one down.

That line was an improvement on taking the spade finesse at trick three, but would also have failed had West held King to three trumps. Best is to win the diamond and immediately play out the three top hearts. The worst that can happen, once the second round stands up, is that West ruffs the third round. However, the diamond loser has gone away, so there is still the trump finesse to fall back on.

If hearts are three-three, there is no ruff so declarer at worst loses a spade trick and has the rest.

The fun part comes when it is East who holds King to three spades and West Jack to four hearts, as in real life. Declarer wins the opening lead and plays three top hearts.

East ruffs the third round and is overruffed. Declarer plays ace, king and a third club, ruffing, and plays a fourth, losing heart. East discards, so declarer ruffs, setting up the fifth heart, leads a spade to the ace, and takes his discard on the heart. East just makes the King of spades.

These were the E/W hands:

♠ 8	♥ K 9 5
♥ J 9 4 2	♦ 6 3
♦ Q J 9 7	♣ K 5 4 3 2
♣ Q 10 9 2	♠ 8 5 4

### Chess

## Korobov leads in Serbia

By Malcolm Pein

ANTON Korobov sped into the lead of the European Individual in Vrnjaka Banja, Serbia. The Ukrainian international won his first five games, before securing his position at the head of the field with two short draws.

With three to play, Korobov was on 7/8, half a point ahead of Alexey Sarana of Russia and Hungary's Benjamin Gledura. Twenty-three players qualify for the World Cup, with qualification a greater incentive than the €20,000 first prize.

This was a key victory for Korobov over compatriot and former FIDE World Champion Ruslan Ponomarev.

**A. Korobov - R. Ponomarev**  
*Queens Gambit, Ruzgova*  
1.d4 Nf6 2.c4 e6 3.Nf3 d5 4.Nc3 Bb4 5.Qa4+ Nc6 6.e3 0-0 7.Bd2 Bd6 (A rarely played move, but the optimal square for the bishop when Black continues dxc4 and e6-e5) 8.e5 Be7 9.b4 Ne4 10.b5 Nxd2 11.Kxd2! (A novelty that required great judgment. Control over e5 is of greater value than the time lost with the king) 11...Nb8 12.Bd3 c6 13.Rab1 cxb5 14.Bxb5 Qe7 15.Rhcl f6 15...Nc6 was better because if 16.Bxc6 bxc6 17.Ne5 Bf6 18.Nxc6??

Bd7 16.Bd3 Nc6 17.Qc2 f5 18.Nb5 Qb8 19.Qc3 (19.Kel? e5 20.dxe5 Nxe5 21.Qb3) 19...a6 20.Nd6! (Keeping Black tied down in return for a pawn, which will be regained) See board left. 20...Bxd6 21.exd6 Qxd6 22.Rb6 Qd5 23.Qc5 Rf7 24...Bxa6 (24.g3 h6 25.h4 first was even better, Black has no good moves) 24...Re7 25.Ne5 Qh4

26.Kel? (26.g3 Qxh2 27.Nd3 was good) 26...Qxh2 (26...f4 creates counterplay because if 27.Qd6 fxe3! or 27.g3 Qxh2. White would have to play 27.Nf3 Qd8! 28.Ne5 fxe3 when Black is doing well) 27.Qd6! Qg1-28.Ke2 Qxc1 For today's puzzle, it's White to play and win.

0-1 = 8-8 17 22 27 32 37 42 47 52 57 62 67 72 77 82 87 92 97 102 107 112 117 122 127 132 137 142 147 152 157 162 167 172 177 182 187 192 197 202 207 212 217 222 227 232 237 242 247 252 257 262 267 272 277 282 287 292 297 302 307 312 317 322 327 332 337 342 347 352 357 362 367 372 377 382 387 392 397 402 407 412 417 422 427 432 437 442 447 452 457 462 467 472 477 482 487 492 497 502 507 512 517 522 527 532 537 542 547 552 557 562 567 572 577 582 587 592 597 602 607 612 617 622 627 632 637 642 647 652 657 662 667 672 677 682 687 692 697 702 707 712 717 722 727 732 737 742 747 752 757 762 767 772 777 782 787 792 797 802 807 812 817 822 827 832 837 842 847 852 857 862 867 872 877 882 887 892 897 902 907 912 917 922 927 932 937 942 947 952 957 962 967 972 977 982 987 992 997 1002 1007 1012 1017 1022 1027 1032 1037 1042 1047 1052 1057 1062 1067 1072 1077 1082 1087 1092 1097 1102 1107 1112 1117 1122 1127 1132 1137 1142 1147 1152 1157 1162 1167 1172 1177 1182 1187 1192 1197 1202 1207 1212 1217 1222 1227 1232 1237 1242 1247 1252 1257 1262 1267 1272 1277 1282 1287 1292 1297 1302 1307 1312 1317 1322 1327 1332 1337 1342 1347 1352 1357 1362 1367 1372 1377 1382 1387 1392 1397 1402 1407 1412 1417 1422 1427 1432 1437 1442 1447 1452 1457 1462 1467 1472 1477 1482 1487 1492 1497 1502 1507 1512 1517 1522 1527 1532 1537 1542 1547 1552 1557 1562 1567 1572 1577 1582 1587 1592 1597 1602 1607 1612 1617 1622 1627 1632 1637 1642 1647 1652 1657 1662 1667 1672 1677 1682 1687 1692 1697 1702 1707 1712 1717 1722 1727 1732 1737 1742 1747 1752 1757 1762 1767 1772 1777 1782 1787 1792 1797 1802 1807 1812 1817 1822 1827 1832 1837 1842 1847 1852 1857 1862 1867 1872 1877 1882 1887 1892 1897 1902 1907 1912 1917 1922 1927 1932 1937 1942 1947 1952 1957 1962 1967 1972 1977 1982 1987 1992 1997 2002 2007 2012 2017 2022 2027 2032 2037 2042 2047 2052 2057 2062 2067 2072 2077 2082 2087 2092 2097 2102 2107 2112 2117 2122 2127 2132 2137 2142 2147 2152 2157 2162 2167 2172 2177 2182 2187 2192 2197 2202 2207 2212 2217 2222 2227 2232 2237 2242 2247 2252 2257 2262 2267 2272 2277 2282 2287 2292 2297 2302 2307 2312 2317 2322 2327 2332 2337 2342 2347 2352 2357 2362 2367 2372 2377 2382 2387 2392 2397 2402 2407 2412 2417 2422 2427 2432 2437 2442 2447 2452 2457 2462 2467 2472 2477 2482 2487 2492 2497 2502 2507 2512 2517 2522 2527 2532 2537 2542 2547 2552 2557 2562 2567 2572 2577 2582 2587 2592 2597 2602 2607 2612 2617 2622 2627 2632 2637 2642 2647 2652 2657 2662 2667 2672 2677 2682 2687 2692 2697 2702 2707 2712 2717 2722 2727 2732 2737 2742 2747 2752 2757 2762 2767 2772 2777 2782 2787 2792 2797 2802 2807 2812 2817 2822 2827 2832 2837 2842 2847 2852 2857 2862 2867 2872 2877 2882 2887 2892 2897 2902 2907 2912 2917 2922 2927 2932 2937 2942 2947 2952 2957 2962 2967 2972 2977 2982 2987 2992 2997 3002 3007 3012 3017 3022 3027 3032 3037 3042 3047 3052 3057 3062 3067 3072 3077 3082 3087 3092 3097 3102 3107 3112 3117 3122 3127 3132 3137 3142 3147 3152 3157 3162 3167 3172 3177 3182 3187 3192 3197 3202 3207 3212 3217 3222 3227 3232 3237 3242 3247 3252 3257 3262 3267 3272 3277 3282 3287 3292 3297 3302 3307 3312 3317 3322 3327 3332 3337 3342 3347 3352 3357 3362 3367 3372 3377 3382 3387 3392 3397 3402 3407 3412 3417 3422 3427 3432 3437 3442 3447 3452 3457 3462 3467 3472 3477 3482 3487 3492 3497 3502 3507 3512 3517 3522 3527 3532 3537 3542 3547 3552 3557 3562 3567 3572 3577 3582 3587 3592 3597 3602 3607 3612 3617 3622 3627 3632 3637 3642 3647 3652 3657 3662 3667 3672 3677 3682 3687 3692 3697 3702 3707 3712 3717 3722 3727 3732 3737 3742 3747 3752 3757 3762 3767 3772 3777 3782 3787 3792 3797 3802 3807 3812 3817 3822 3827 3832 3837 3842 3847 3852 3857 3862 3867 3872 3877 3882 3887 3892 3897 3902 3907 3912 3917 3922 3927 3932 3937 3942 3947 3952 3957 3962 3967 3972 3977 3982 3987 3992 3997 4002 4007 4012 4017 4022 4027 4032 4037 4042 4047 4052 4057 4062 4067 4072 4077 4082 4087 4092 4097 4102 4107 4112 4117 4122 4127 4132 4137 4142 4147 4152 4157 4162 4167 4172 4177 4182 4187 4192 4197 4202 4207 4212 4217 4222 4227 4232 4237 4242 4247 4252 4257 4262 4267 4272 4277 4282 4287 4292 4297 4302 4307 4312 4317 4322 4327 4332 4337 4342 4347 4352 4357 4362 4367 4372 4377 4382 4387 4392 4397 4402 4407 4412 4417 4422 4427 4432 4437 4442 4447 4452 4457 4462 4467 4472 4477 4482 4487 4492 4497 4502 4507 4512 4517 4522 4527 4532 4537 4542 4547 4552 4557 4562 4567 4572 4577 4582 4587 4592 4597 4602 4607 4612 4617 4622 4627 4632 4637 4642 4647 4652 4657 4662 4667 4672 4677 4682 4687 4692 4697 4702 4707 4712 4717 4722 4727 4732 4737 4742 4747 4752 4757 4762 4767 4772 4777 4782 4787 4792 4797 4802 4807 4812 4817 4822 4827 4832 4837 4842 4847 4852 4857 4862 4867 4872 4877 4882 4887 4892 4897 4902 4907 4912 4917 4922 4927 4932 4937 4942 4947 4952 4957 4962 4967 4972 4977 4982 4987 4992 4997 5002 5007 5012 5017 5022 5027 5032 5037 5042 5047 5052 5057 5062 5067 5072 5077 5082 5087 5092 5097 5102 5107 5112 5117 5122 5127 5132 5137 5142 5147 5152 5157 5162 5167 5172 5177 5182 5187 5192 5197 5202 5207 5212 5217 5222 5227 5232 5237 5242 5247 5252 5257 5262 5267 5272 5277 5282 5287 5292 5297 5302 5307 5312 5317 5322 5327 5332 5337 5342 5347 5352 5357 5362 5367 5372 5377 5382 5387 5392 5397 5402 5407 5412 5417 5422 5427 5432 5437 5442 5447 5452 5457 5462 5467 5472 5477 5482 5487 5492 5497 5502 5507 5512 5517 5522 5527 5532 5537 5542 5547 5552 5557 5562 5567 5572 5577 5582 5587 5592 5597 5602 5607 5612 5617 5622 5627 5632 5637 5642 5647 5652 5657 5662 5667 5672 5677 5682 5687 5692 5697 5702 5707 5712 5717 5722 5727 5732 5737 5742 5747 5752 5757 5762 5767 5772 5777 5782 5787 5792 5797 5802 5807 5812 5817 5822 5827 5832 5837 5842 5847 5852 5857 5862 5867 5872 5877 5882 5887 5892 5897 5902 5907 5912 5917 5922 5927 5932 5937 5942 5947 5952 5957 5962 5967 5972 5977 5982 5987 5992 5997 6002 6007 6012 6017 6022 6027 6032 6037 6042 6047 6052 6057 6062 6067 6072 6077 6082 6087 6092 6097 6102 6107 6112 6117 6122 6127 6132 6137 6142 6147 6152 6157 6162 6167 6172 6177 6182 6187 6192 6197 6202 6207 6212 6217 6222 6227 6232 6237 6242 6247 6252 6257 6262 6267 6272 6277 6282 6287 6292 6297 6302 6307 6312 6317 6322 6327 6332 6337 6342 6347 6352 6357 6362 6367 6372 6377 6382 6387 6392 6397 6402 6407 6412 6417 6422 6427 6432 6437 6442 6447 6452 6457 6462 6467 6472 6477 6482 6487 6492 6497 6502 6507 6512 6517 6522 6527 6532 6537 6542 6547 6552 6557 6562 6567 6572 6577 6582 6587 6592 6597 6602 6607 6612 6617 6622 6627 6632 6637 6642 6647 6652 6657 6662 6667 6672 6677 6682 6687 6692 6697 6702 6707 6712 6717 6722 6727 6732 6737 6742 6747 6752 6757 6762 6767 6772 6777 6782 6787 6792 6797 6802 6807 6812 6817 6822 6827 6832 6837 6842 6847 6852 6857 6862 6867 6872 6877 6882 6887 6892 6897 6902 6907 6912 6917 6922 6927 6932 6937 6942 6947 6952 6957 6962 6967 6972 6977 6982 6987 6992 6997 7002 7007 7012 7017 7022 7027 7032 7037 7042 7047 7052 7057 7062 7067 7072 7077 7082 7087 7092 7097 7102 7107 7112 7117 7122 7127 7132 7137 7142 7147 7152 7157 7162 7167 7172 7177 7182 7187 7192 7197 7202 7207 7212 7217 7222 7227 7232 7237 7242 7247 7252 7257 7262 7267 7272 7277 7282 7287 7292 7297 7302 7307 7312 7317 7322 7327 7332 7337 7342 7347 7352 7357 7362 7367 7372 7377 7382 7387 7392 7397 7402 7407 7412 7417 7422 7427 7432 7437 7442 7447 7452 7457 7462 7467 7472 7477 7482 7487 7492 7497 7502 7507 7512 7517 7522 7527 7532 7537 7542 7547 7552 7557 7562 7567 7572 7577 7582 7587 7592 7597 7602 7607 7612 7617 7622 7627 7632 7637 7642 7647 7652 7657 7662 7667 7672 7677 7682 7687 7692 7697 7702 7707 7712 7717 7722 7727 7732 7737 7742 7747 7752 7757 7762 7767 7772 7777 7782 7787 7792 7797 7802 7807 7812 7817 7822 7827 7832 7837 7842 7847 7852 7857 7862 7867 7872 7877 7882 7887 7892 7897 7902 7907 7912 7917 7922 7927 7932 7937 7942 7947 7952 7957 7962 7967 7972 7977 7982 7987 7992 7997 8002 8007 8012 8017 8022 8027 8032 8037 8042 8047 8052 8057 8062 8067 8072 8077 8082 8087 8092 8097 8102 8107 8112 8117 8122 8127 8132 8137 8142 8147 8152 8157 8162 8167 8172 8177 8182 8187 8192 8197 8202 8207 8212 8217 8222 8227 8232 8237 8242 8247 8252 8257 8262 8267 8272 8277 8282 8287 8292 8297 8302 8307 8312 8317 8322 8327 8332 8337 8342 8347 8352 8357 8362 8367 8372 8377 8382 8387 8392 8397 8402 8407 8412 8417 8422 8427 8432 8437 8442 8447 8452 8457 8462 8467 8472 8477 8482 8487 8492 8497 8502 8507 8512 8517 8522 8527 8532 8537 8542 8547 8552 8557 8562 8567 8572 8577 8582 8587 8592 8597 8602 8607 8612 8617 8622 8627 8632 8637 8642 8647 8652 8657 8662 8667 8672 8677 8682 8687 8692 8697 8702 8707 8712 8717 8722 8727 8732 8737 8742 8747 8752 8757 8762 8767 8772 8777 8782 8787 8792 8797 8802 8807 8812 8817 8822 8827 8832 8837 8842 8847 8852 8857 8862 8867 8872 8877 8882 8887 8892 8897 8902 8907 8912 8917 8922 8927 8932 8937 8942 8947 8952 8957 8962 8967 8972 8977 8982 8987 8992 8997 9002 9007 9012 9017 9022 9027 9032 9037 9042 9047 9052 9057 9062 9067 9072 9077 9082 9087 9092 9097 9102 9107 9112 9117 9122 9127 9132 9137 9142 9147 9152 9157 9162 9167 9172 9177 9182 9187 9192 9197 9202 9207 9212 9217 9222 9227 9232 9237 9242 9247 9252 9257 9262 9267 9272 9277 9282 9287 9292 9297 9302 9307 9312 9317 9322 9327 9332 9337 9342 9347 9352 9357 9362 9367 9372 9377 9382 9387 9392 9397 9402 9407 9412 9417 9422 9427 9432 9437 9442 9447 9452 9457 9462 9467 9472 9477 9482 9487 9492 9497 9502 9507 9512 9517 9522 9527 9532 9537 9542 9547 9552 9557 9562 9567 9572 9577 9582 9587 9592 9597 9602 9607 9612 9617 9622 9627 9632 9637 9642 9647 9652 9657 9662 9667 9672 9677 9682 9687 9692



**LEAD STORY:**

Container demand fall will spark service modifications

**WHAT TO WATCH:**

Zim expects second-half rebound as rates 'near bottom'

Container lines 'likely insulated' financially despite declining rates

**MARKETS:**

Bulk carrier values climb as positive market sentiment returns

VLCC rates climb on firm activity

**IN OTHER NEWS:**

Green hydrogen breakthrough unlikely before 2035, study finds

Amazon and Aspen Institute announce maritime decarbonisation alliance

Russia-linked dredger denied entry to Lithuania over sanctions

Cosco unit expands PCTC orderbook with 7,000 ceu trio

Uniper proceeds with Rotterdam electrolyser plans

NYK Line certifies first standards-compliant scrapping yard in Bangladesh

## Container demand fall will spark service modifications



DEEP YEAR-ON-YEAR DECLINES from the peak of pandemic-driven demand for container shipping are projected to remain for at least the first half of 2023, with carriers now needing to take further decisions over capacity management to prevent a further rates rout.

Recent figures from CTS show the transpacific and Asia-Europe trades have seen falls of 24% and 18% since September, while in the US data from the National Retail Federation indicated there would be only modest gains in demand before June.

“For now the demand environment looks incrementally soft, with an expected trade recovery based off hope said Evercore ISI analyst Jonathan Chappell.

“The issue is that modest sequential improvements seem to fall far short of the much larger sequential capacity adds coming during the next two years. Therefore, one either needs hope that inventory destocking is finished, the consumer will remain resilient, and the economy avoids a recession to lift this market out of its pre-pandemic-level doldrums, or owners need to be far more vigilant in managing capacity, that is blank sailings, than they’ve been thus far into the precipitous import decline period. That may be a lot to hope for.”

Sea-Intelligence chief executive Alan Murphy said that the demand collapse of the past five months had effectively “wiped out” the volume gains of the pandemic period.

“The transpacific trade is now exactly back to 2019 levels,” he said.

## **FIVE ESTUARIES OFFSHORE WIND FARM**

### **SECTION 48 PLANNING ACT 2008**

#### **REGULATION 4 INFRASTRUCTURE PLANNING (APPLICATIONS: PRESCRIBED FORMS AND PROCEDURE) REGULATIONS 2009**

#### **NOTICE PUBLICISING A PROPOSED APPLICATION FOR A DEVELOPMENT CONSENT ORDER (“DCO”)**

Notice is hereby given that Five Estuaries Offshore Wind Farm Limited (the “Applicant”) of Windmill Hill Business Park, Whitehill Way, Swindon, Wiltshire, United Kingdom, SN5 6PB intends to apply to the Secretary of State for Energy Security and Net Zero under Section 37 of the Planning Act 2008 for the above mentioned DCO. The proposed development (‘the Project’) is adjacent to the existing Galloper Offshore Wind Farm.

The Project includes provision for the construction, operation, maintenance and decommissioning of an offshore wind farm located approximately 37 kilometres off the coast of Suffolk at its closest point in the southern North Sea; including up to 79 wind turbine generators and associated infrastructure making landfall between Frinton-on-Sea and Holland-on-Sea, the installation of underground cables, and the construction of an electrical substation and associated infrastructure in the vicinity of Little Bromley in order to connect the development to National Grid’s proposed East Anglia Connection Node substation. All onshore infrastructure would be located in Tendring District, Essex.

The proposed Development Consent Order will, amongst other things, authorise components including:

#### **Offshore**

1. An offshore wind turbine generating station with a generating capacity of over 100 megawatts, comprising up to 79 wind turbine generators with associated foundations and a maximum tip height of 420m above sea level.
2. Up to two offshore substation platforms with associated foundations.
3. A network of subsea inter-array cables including cable protection, connecting the wind turbines to each other and to the offshore substation platforms including cable crossings.
4. Up to four subsea export cable circuits including cable crossings, cable protection, sheet piled intertidal exit pits and trenchless installation works from the offshore substation platforms to shore, with an offshore cable route length of up to 84km.
5. Scour protection, as required, for foundations and cables.

#### **Onshore**

1. Transition joint bays between Frinton-on-Sea and Holland-on-Sea to connect the offshore cables and the onshore cables.
2. Up to four buried export cable circuits from the transition joint bays at landfall along an approximately 22km route to a new electrical substation near Lawford and Ardleigh, including cable ducts, jointing and trenchless installation works. This route passes under the A120.
3. The construction of a new electrical substation in the vicinity of Little Bromley together with associated equipment, accesses, landscaping and a temporary construction compound.
4. Two buried 400kV cable circuits connecting the new substation to National Grid’s proposed East Anglia Connection Node substation, including cable ducts, jointing and trenchless installation works.
5. Temporary construction areas and haul roads together with works to secure vehicular and/or pedestrian means of access for the Project.
6. Associated and/or ancillary works including archaeological and ground investigations, drainage works, highway improvements, works to alter the position of existing utilities, works to watercourses, landscaping and other mitigation and monitoring works.

7. Such other works as may be necessary or expedient for the purposes of or in connection with the construction, operation, maintenance or decommissioning of the Project.
8. If required, temporary stopping up, diversion or alteration of streets, roads and Public Rights of Way.
9. If required, the permanent and compulsory acquisition of land and rights for the Project.
10. If required, overriding of easements and other rights over or affecting land for the Project.
11. If required, the application and/or disapplication of legislation relevant to the Project including inter alia legislation relating to compulsory acquisition.
12. Such ancillary, incidental and consequential provisions, permits and consents as are necessary and/or convenient.

The Project has a generating capacity in excess of 100MW and therefore is a Nationally Significant Infrastructure Project under s15(3) Planning Act 2008. In addition, the Project is an Environmental Impact Assessment development for the purposes of the Infrastructure Planning (Environmental Impact Assessment) Regulations 2017. Accordingly, the Applicant will be making preliminary environmental information available and the proposed application for a DCO will be accompanied by a full Environmental Statement.

A copy of the Preliminary Environmental Information Report (PEIR) and non-technical summary (NTS), which includes details of the proposals, may be inspected free of charge in the exhibition section of the Applicant's website ([www.fiveestuaries.co.uk](http://www.fiveestuaries.co.uk)) that also contains other information on the Project.

The NTS, as well as other consultation materials, will also be available in hard copy at the deposit locations below. Opening hours are subject to change, please check before making a special trip.

#### Deposit locations

Location	Opening times
Brightlingsea Library, New Street, CO7 0BZ	Monday Closed, Tuesday 2pm to 5:30pm, Wednesday 9am to 1pm, Thursday Closed, Friday 2pm to 7pm, Saturday 9am to 5pm, Sunday Closed
Clacton Library, Station Road, CO15 1SF	Monday 9am to 5:30pm, Tuesday 9am to 5:30pm, Wednesday 9am to 7pm, Thursday 9am to 5:30pm, Friday 9am to 5:30pm, Saturday 9am to 5pm, Sunday Closed
Colchester Library, Trinity Square, CO1 1JB	Monday 9am to 5:30pm, Tuesday 9am to 5:30pm, Wednesday 9am to 7pm, Thursday 9am to 5:30pm, Friday 9am to 5:30pm, Saturday 9am to 5pm, Sunday 1pm to 4pm
Frinton Library, 59 Old Road, CO13 9DA	Monday Closed, Tuesday 9am to 5:30pm, Wednesday Closed, Thursday 9am to 7pm, Friday 9am to 5:30pm, Saturday 9am to 5pm, Sunday Closed
Greenstead Library, Hawthorn Avenue, CO4 3QE	Monday 9am to 5:30pm, Tuesday 9am to 5:30pm, Wednesday Closed, Thursday 9am to 5:30pm, Friday Closed, Saturday 9am to 5pm, Sunday Closed
Harwich Library, Upper Kingsway, CO12 3JT	Monday 9am to 5:30pm, Tuesday 9am to 7pm, Wednesday Closed, Thursday 9am to 5:30pm, Friday 9am to 5:30pm, Saturday 9am to 5pm, Sunday Closed
Jaywick Community Library, 4-34 Golf Green Road, CO15 2RH	Monday 10am to 12pm, Tuesday 10am to 12pm, Wednesday 10am to 12pm and 2pm to 4pm, Thursday Closed, Friday 10am to 12pm, Saturday 10am to 12pm, Sunday Closed
Manningtree Library, High Street, CO11 1AD	Monday Closed, Tuesday 9am to 5:30pm, Wednesday 9am to 1pm, Thursday 1pm to 7pm, Friday 9am to 1pm, Saturday 9am to 5pm, Sunday Closed
Prettygate Library, Prettygate Road, CO3 4EQ	Monday Closed, Tuesday 9am to 7pm, Wednesday 9am to 5:30pm, Thursday Closed, Friday 9am to 5:30pm, Saturday 9am to 5pm, Sunday Closed
Tendring Town Hall, Station Road, Clacton-on-Sea, CO15 1SE	Monday to Friday 9am to 3pm, Saturday Closed, Sunday Closed

West Clacton Library, Jaywick Lane, CO16 8BE	Monday 9am to 4.30pm, Tuesday 9am to 4.30pm, Wednesday 9am to 4.30pm, Thursday 9am to 4.30pm, Friday 9am to 4.30pm, Saturday Closed, Sunday Closed
Wivenhoe Library, 104/6 High Street, CO7 9AB	Monday Closed, Tuesday 2pm to 7pm, Wednesday Closed, Thursday 9am to 5:30pm, Friday Closed, Saturday 9am to 5pm, Sunday Closed
Aldeburgh Library, Victoria Road, IP15 5EG	Monday 9am to 1pm, Tuesday 9am to 1pm, Wednesday 9am to 6pm, Thursday 9am 1pm, Friday 9am to 1pm, Saturday 10am to 3pm, Sunday 10am to 1pm
Endeavour House, 8 Russell Road, IP1 2BX	Monday to Friday 8am to 5pm, Saturday Closed, Sunday Closed
Felixstowe Library, Crescent Road, IP11 7BY	Monday 10am to 4pm, Tuesday 9am to 5.30pm, Wednesday 9am to 7.30pm, Thursday 9am to 5.30pm, Friday 9am to 5.30pm, Saturday 9am to 5pm, Sunday 10am to 4pm
Leiston Library, Old Post Office Square, IP16 4ER	Monday Closed, Tuesday 9.30am to 7.30pm, Wednesday Closed, Thursday 9.30am to 5.30pm, Friday 9.30am to 1pm and 2pm to 5pm, Saturday 9.30am to 1pm and 2pm to 5pm, Sunday 10am to 3pm.
Lowestoft Library, Clapham Road South, NR32 1DR	Monday 9am to 6pm, Tuesday 8.30am to 6pm, Wednesday 8.30am to 6pm, Thursday 8.30am to 6pm, Friday 8.30am to 6pm, Saturday 9am to 5pm, Sunday 10am to 4pm
Saxmundham Library, Street Farm Road, IP17 1AL	Monday Closed, Tuesday 9.30am to 5.30pm, Wednesday 9.30am to 5.30pm, Thursday Closed, Friday 9.30am to 5.30pm, Saturday 10am to 1pm, Sunday 10am to 3pm
Southwold Library, Field Stile Road, IP18 6LD	Monday Closed, Tuesday 10am to 1pm and 2pm to 6pm, Wednesday 10am to 1pm and 2pm to 6pm, Thursday 10am to 1pm and 2pm to 6pm, Friday 10am to 1pm and 2pm to 6pm Saturday 9.30am to 1pm and 2pm to 5pm, Sunday 11am to 4pm
Margate Library, Thanet Gateway Plus, Cecil Street, CT9 1RE	Monday 10am to 5.30pm, Tuesday 10am to 5pm, Wednesday 10am to 5pm, Thursday 10am to 5.30pm, Friday 10am to 5.30pm, Saturday 10am to 3.30pm, Sunday Closed

If you require alternative methods for inspection of the PEIR, please telephone the Applicant on: 0333 880 5306 or email: [fiveestuaries@rwe.com](mailto:fiveestuaries@rwe.com). We are able to provide guidance on using the project website or can, upon request, provide a USB stick free-of-charge containing the PEIR. Hard copies of the NTS, the Statement of Community Consultation, the Consultation Booklet, and a Feedback Form can also be provided free-of-charge upon request during the consultation period. Hard copies of the PEIR will be subject to a maximum charge of £1,000 to cover printing costs. The documents (which include plans showing the location of the proposed development) will be available for inspection during the consultation period.

This consultation will take place from **14 March 2023 to 12 May 2023**. Any person may comment on the proposals for Five Estuaries or otherwise respond to this notice. The Consultation Booklet and Feedback Form explain the specific topics on which the Applicant is seeking feedback, although consultees are not restricted to commenting on these issues and the Applicant welcomes feedback on any aspect of the Project.

Any responses in respect of the Project should be sent:

- (1) by email to [fiveestuaries@rwe.com](mailto:fiveestuaries@rwe.com); or
- (2) by post to 'Freepost FIVE ESTUARIES'. No further postal address or stamp is required.

The deadline for responses is **11:59pm on Friday 12 May 2023**, postal responses must be sent on or before this deadline. Responses should explain who is making the response and give an address for future correspondence. Responses may be made public. Please note that any consultation responses received after this date may not be considered.

As part of coordination with the North Falls Offshore Wind Farm project, a summary of the issues raised from feedback from members of the public to this Five Estuaries consultation will be shared

with the North Falls project for information. Responses to this Five Estuaries consultation will not count as responses to future consultations carried out by North Falls. As such, it is important that you respond to both projects' consultations if you wish to have a response formally considered.

**Contact the Five Estuaries Project:**

Telephone: 0333 880 5306

Email: [fiveestuaries@rwe.com](mailto:fiveestuaries@rwe.com)

Website: [www.fiveestuaries.co.uk](http://www.fiveestuaries.co.uk)



Submitted representations will be published on the National Infrastructure Planning website for the Application. If you require guidance on, or other methods of, obtaining and completing the Relevant Representation Form, please telephone the Planning Inspectorate on Tel: 0303 444 5000 or e-mail [imminghameasternorrorterminal@planninginspectorate.gov.uk](mailto:imminghameasternorrorterminal@planninginspectorate.gov.uk). Representations must be received by the Planning Inspectorate by **23:59pm on 19 April 2023**. (4306004)

**FIVE ESTUARIES OFFSHORE WIND FARM SECTION 48 PLANNING ACT 2008 REGULATION 4 INFRASTRUCTURE PLANNING (APPLICATIONS: PRESCRIBED FORMS AND PROCEDURE) REGULATIONS 2009 NOTICE PUBLICISING A PROPOSED APPLICATION FOR A DEVELOPMENT CONSENT ORDER (“DCO”)**

Notice is hereby given that Five Estuaries Offshore Wind Farm Limited (the “Applicant”) of Windmill Hill Business Park, Whitehill Way, Swindon, Wiltshire, United Kingdom, SN5 6PB intends to apply to the Secretary of State for Energy Security and Net Zero under Section 37 of the Planning Act 2008 for the above mentioned DCO. The proposed development (‘the Project’) is adjacent to the existing Galloper Offshore Wind Farm.

The Project includes provision for the construction, operation, maintenance and decommissioning of an offshore wind farm located approximately 37 kilometres off the coast of Suffolk at its closest point in the southern North Sea; including up to 79 wind turbine generators and associated infrastructure making landfall between Frinton-on-Sea and Holland-on-Sea, the installation of underground cables, and the construction of an electrical substation and associated infrastructure in the vicinity of Little Bromley in order to connect the development to National Grid’s proposed East Anglia Connection Node substation. All onshore infrastructure would be located in Tendring District, Essex.

The proposed Development Consent Order will, amongst other things, authorise components including:

**Offshore**

1. An offshore wind turbine generating station with a generating capacity of over 100 megawatts, comprising up to 79 wind turbine generators with associated foundations and a maximum tip height of 420m above sea level.
2. Up to two offshore substation platforms with associated foundations.
3. A network of subsea inter-array cables including cable protection, connecting the wind turbines to each other and to the offshore substation platforms including cable crossings.
4. Up to four subsea export cable circuits including cable crossings, cable protection, sheet piled intertidal exit pits and trenchless installation works from the offshore substation platforms to shore, with an offshore cable route length of up to 84km.
5. Scour protection, as required, for foundations and cables.

**Onshore**

1. Transition joint bays between Frinton-on-Sea and Holland-on-Sea to connect the offshore cables and the onshore cables.
2. Up to four buried export cable circuits from the transition joint bays at landfall along an approximately 22km route to a new electrical substation near Lawford and Ardeigh, including cable ducts, jointing and trenchless installation works. This route passes under the A120.
3. The construction of a new electrical substation in the vicinity of Little Bromley together with associated equipment, accesses, landscaping and a temporary construction compound.
4. Two buried 400kV cable circuits connecting the new substation to National Grid’s proposed East Anglia Connection Node substation, including cable ducts, jointing and trenchless installation works.
5. Temporary construction areas and haul roads together with works to secure vehicular and/or pedestrian means of access for the Project.
6. Associated and/or ancillary works including archaeological and ground investigations, drainage works, highway improvements, works to alter the position of existing utilities, works to watercourses, landscaping and other mitigation and monitoring works.
7. Such other works as may be necessary or expedient for the purposes of or in connection with the construction, operation, maintenance or decommissioning of the Project.
8. If required, temporary stopping up, diversion or alteration of streets, roads and Public Rights of Way.

9. If required, the permanent and compulsory acquisition of land and rights for the Project.

10. If required, overriding of easements and other rights over or affecting land for the Project.

11. If required, the application and/or disapplication of legislation relevant to the Project including inter alia legislation relating to compulsory acquisition.

12. Such ancillary, incidental and consequential provisions, permits and consents as are necessary and/or convenient.

The Project has a generating capacity in excess of 100MW and therefore is a Nationally Significant Infrastructure Project under s15(3) Planning Act 2008. In addition, the Project is an Environmental Impact Assessment development for the purposes of the Infrastructure Planning (Environmental Impact Assessment) Regulations 2017. Accordingly, the Applicant will be making preliminary environmental information available and the proposed application for a DCO will be accompanied by a full Environmental Statement.

A copy of the Preliminary Environmental Information Report (PEIR) and non-technical summary (NTS), which includes details of the proposals, may be inspected free of charge in the exhibition section of the Applicant’s website ([www.fiveestuaries.co.uk](http://www.fiveestuaries.co.uk)) that also contains other information on the Project.

The NTS, as well as other consultation materials, will also be available in hard copy at the deposit locations below. Opening hours are subject to change, please check before making a special trip.

**Deposit locations**

Location	Opening times
Brightlingsea Library, New Street, CO7 0BZ	Monday Closed, Tuesday 2pm to 5:30pm, Wednesday 9am to 1pm, Thursday Closed, Friday 2pm to 7pm, Saturday 9am to 5pm, Sunday Closed
Clacton Library, Station Road, CO15 1SF	Monday 9am to 5:30pm, Tuesday 9am to 5:30pm, Wednesday 9am to 7pm, Thursday 9am to 5:30pm, Friday 9am to 5:30pm, Saturday 9am to 5pm, Sunday Closed
Colchester Library, Trinity Square, CO1 1JB	Monday 9am to 5:30pm, Tuesday 9am to 5:30pm, Wednesday 9am to 7pm, Thursday 9am to 5:30pm, Friday 9am to 5:30pm, Saturday 9am to 5pm, Sunday 1pm to 4pm
Frinton Library, 59 Old Road, CO13 9DA	Monday Closed, Tuesday 9am to 5:30pm, Wednesday Closed, Thursday 9am to 7pm, Friday 9am to 5:30pm, Saturday 9am to 5pm, Sunday Closed
Greenstead Library, Hawthorn Avenue, CO4 3QE	Monday 9am to 5:30pm, Tuesday 9am to 5:30pm, Wednesday Closed, Thursday 9am to 5:30pm, Friday Closed, Saturday 9am to 5pm, Sunday Closed
Harwich Library, Upper Kingsway, CO12 3JT	Monday 9am to 5:30pm, Tuesday 9am to 7pm, Wednesday Closed, Thursday 9am to 5:30pm, Friday 9am to 5:30pm, Saturday 9am to 5pm, Sunday Closed
Jaywick Community Library, 4-34 Golf Green Road, CO15 2RH	Monday 10am to 12pm, Tuesday 10am to 12pm, Wednesday 10am to 12pm and 2pm to 4pm, Thursday Closed, Friday 10am to 12pm, Saturday 10am to 12pm, Sunday Closed
Manningtree Library, High Street, CO11 1AD	Monday Closed, Tuesday 9am to 5:30pm, Wednesday 9am to 1pm, Thursday 1pm to 7pm, Friday 9am to 1pm, Saturday 9am to 5pm, Sunday Closed
Prettygate Library, Prettygate Road, CO3 4EQ	Monday Closed, Tuesday 9am to 7pm, Wednesday 9am to 5:30pm, Thursday Closed, Friday 9am to 5:30pm, Saturday 9am to 5pm, Sunday Closed

Location	Opening times
Tendring Town Hall, Station Road, Clacton-on-Sea, CO15 1SE West Clacton Library, Jaywick Lane, CO16 8BE	Monday to Friday 9am to 3pm, Saturday Closed, Sunday Closed Monday 9am to 4.30pm, Tuesday 9am to 4.30pm, Wednesday 9am to 4.30pm, Thursday 9am to 4.30pm, Saturday Closed, Sunday Closed
Wivenhoe Library, 104/6 High Street, CO7 9AB	Monday Closed, Tuesday 2pm to 7pm, Wednesday Closed, Thursday 9am to 5:30pm, Friday Closed, Saturday 9am to 5pm, Sunday Closed
Aldeburgh Library, Victoria Road, IP15 5EG	Monday 9am to 1pm, Tuesday 9am to 1pm, Wednesday 9am to 6pm, Thursday 9am 1pm, Friday 9am to 1pm, Saturday 10am to 3pm, Sunday 10am to 1pm
Endeavour House, 8 Russell Road, IP1 2BX Felixstowe Library, Crescent Road, IP11 7BY	Monday to Friday 8am to 5pm, Saturday Closed, Sunday Closed Monday 10am to 4pm, Tuesday 9am to 5.30pm, Wednesday 9am to 7.30pm, Thursday 9am to 5.30pm, Friday 9am to 5.30pm, Saturday 9am to 5pm, Sunday 10am to 4pm
Leiston Library, Old Post Office Square, IP16 4ER	Monday Closed, Tuesday 9.30am to 7.30pm, Wednesday Closed, Thursday 9.30am to 5.30pm, Friday 9.30am to 1pm and 2pm to 5pm, Saturday 9.30am to 1pm and 2pm to 5pm, Sunday 10am to 3pm.
Lowestoft Library, Clapham Road South, NR32 1DR	Monday 9am to 6pm, Tuesday 8.30am to 6pm, Wednesday 8.30am to 6pm, Thursday 8.30am to 6pm, Friday 8.30am to 6pm, Saturday 9am to 5pm, Sunday 10am to 4pm
Saxmundham Library, Street Farm Road, IP17 1AL	Monday Closed, Tuesday 9.30am to 5.30pm, Wednesday 9.30am to 5.30pm, Thursday Closed, Friday 9.30am to 5.30pm, Saturday 10am to 1pm, Sunday 10am to 3pm
Southwold Library, Field Stile Road, IP18 6LD	Monday Closed, Tuesday 10am to 1pm and 2pm to 6pm, Wednesday 10am to 1pm and 2pm to 6pm, Thursday 10am to 1pm and 2pm to 6pm, Friday 10am to 1pm and 2pm to 6pm, Saturday 9.30am to 1pm and 2pm to 5pm, Sunday 11am to 4pm
Margate Library, Thanet Gateway Plus, Cecil Street, CT9 1RE	Monday 10am to 5.30pm, Tuesday 10am to 5pm, Wednesday 10am to 5pm, Thursday 10am to 5.30pm, Friday 10am to 5.30pm, Saturday 10am to 3.30pm, Sunday Closed

If you require alternative methods for inspection of the PEIR, please telephone the Applicant on: 0333 880 5306 or email: [fiveestuaries@rwe.com](mailto:fiveestuaries@rwe.com). We are able to provide guidance on using the project website or can, upon request, provide a USB stick free-of-charge containing the PEIR. Hard copies of the NTS, the Statement of Community Consultation, the Consultation Booklet, and a Feedback Form can also be provided free-of-charge upon request during the consultation period. Hard copies of the PEIR will be subject to a maximum charge of £1,000 to cover printing costs. The documents (which include plans showing the location of the proposed development) will be available for inspection during the consultation period.

This consultation will take place from **14 March 2023 to 12 May 2023**. Any person may comment on the proposals for Five Estuaries or otherwise respond to this notice. The Consultation Booklet and Feedback Form explain the specific topics on which the Applicant is seeking feedback, although consultees are not restricted to commenting on these issues and the Applicant welcomes feedback on any aspect of the Project.

Any responses in respect of the Project should be sent: (1) by email to [fiveestuaries@rwe.com](mailto:fiveestuaries@rwe.com); or (2) by post to ‘Freepost FIVE ESTUARIES’. No further postal address or stamp is required.

The deadline for responses is **11:59pm on Friday 12 May 2023**, postal responses must be sent on or before this deadline. Responses should explain who is making the response and give an address for future correspondence. Responses may be made public. Please note that any consultation responses received after this date may not be considered.

As part of coordination with the North Falls Offshore Wind Farm project, a summary of the issues raised from feedback from members of the public to this Five Estuaries consultation will be shared with the North Falls project for information. Responses to this Five Estuaries consultation will not count as responses to future consultations carried out by North Falls. As such, it is important that you respond to both projects’ consultations if you wish to have a response formally considered.

**Contact the Five Estuaries Project:**

**Telephone: 0333 880 5306**

**Email:** [fiveestuaries@rwe.com](mailto:fiveestuaries@rwe.com)

**Website:** [www.fiveestuaries.co.uk](http://www.fiveestuaries.co.uk)

(4306003)

**Property & land**

**PROPERTY DISCLAIMERS**

**NOTICE OF DISCLAIMER UNDER SECTION 1013 OF THE COMPANIES ACT 2006**

**DISCLAIMER OF WHOLE OF THE PROPERTY**

T S ref: BV21704647/2/JZM

1 In this notice the following shall apply:

Company Name: **TODEZ LTD**

Company Number: 08297393

Interest: leasehold

Title number: AGL296413

Property: The Property situated at Ground Floor Shop, 553 Green Lanes, London (N8 0RL) being the land comprised in the above mentioned title

Treasury Solicitor: The Solicitor for the Affairs of Her Majesty’s Treasury of PO Box 70165, London WC1A 9HG (DX 123240 Kingsway).

2 In pursuance of the powers granted by Section 1013 of the Companies Act 2006, the Treasury Solicitor as nominee for the Crown (in whom the property and rights of the Company vested when the Company was dissolved) hereby disclaims the Crown’s title (if any) in the property, the vesting of the property having come to his notice on 3 March 2023.

Assistant Treasury Solicitor

9 March 2023

(4301715)

**NOTICE OF DISCLAIMER UNDER SECTION 1013 OF THE COMPANIES ACT 2006**

**DISCLAIMER OF WHOLE OF THE PROPERTY**

T S ref: BV22302567/1/MPC

1 In this notice the following shall apply:

Company Name: **SIR SPEEDY SILENCER SYSTEMS LIMITED**

Company Number: 01778917

Interest: freehold

Title number: EX309534

Property: The Property situated at Land and buildings on the South side of Pery Road, Harlow being the land comprised in the above mentioned title

Treasury Solicitor: The Solicitor for the Affairs of Her Majesty’s Treasury of PO Box 70165, London WC1A 9HG (DX 123240 Kingsway).



FIVE ESTUARIES OFFSHORE WIND FARM  
SECTION 48 PLANNING ACT 2008

REGULATION 4 INFRASTRUCTURE PLANNING (APPLICATIONS: PRESCRIBED FORMS AND PROCEDURE) REGULATIONS 2009  
NOTICE PUBLICISING A PROPOSED APPLICATION FOR A DEVELOPMENT CONSENT ORDER ("DCO")

Notice is hereby given that Five Estuaries Offshore Wind Farm Limited (the "Applicant") of Windmill Hill Business Park, Whitehill Way, Swindon, Wiltshire, United Kingdom, SN5 6PB intends to apply to the Secretary of State for Energy Security and Net Zero under Section 37 of the Planning Act 2008 for the above mentioned DCO. The proposed development ('the Project') is adjacent to the existing Galloper Offshore Wind Farm.

The Project includes provision for the construction, operation, maintenance and decommissioning of an offshore wind farm located approximately 37 kilometres off the coast of Suffolk at its closest point in the southern North Sea; including up to 79 wind turbine generators and associated infrastructure making landfall between Frinton-on-Sea and Holland-on-Sea, the installation of underground cables, and the construction of an electrical substation and associated infrastructure in the vicinity of Little Bromley in order to connect the development to National Grid's proposed East Anglia Connection Node substation. All onshore infrastructure would be located in Tendring District, Essex.

The proposed Development Consent Order will, amongst other things, authorise components including:

**Offshore**

1. An offshore wind turbine generating station with a

generating capacity of over 100 megawatts, comprising up to 79 wind turbine generators with associated foundations and a maximum tip height of 420m above sea level.

2. Up to two offshore substation platforms with associated foundations.
3. A network of subsea inter-array cables including cable protection, connecting the wind turbines to each other and to the offshore substation platforms including cable crossings.
4. Up to four subsea export cable circuits including cable crossings, cable protection, sheet piled intertidal exit pits and trenchless installation works from the offshore substation platforms to shore, with an offshore cable route length of up to 84km.
5. Scour protection, as required, for foundations and cables.

**Onshore**

1. Transition joint bays between Frinton-on-Sea and Holland-on-Sea to connect the offshore cables and the onshore cables.
2. Up to four buried export cable circuits from the transition joint bays at landfall along an approximately 22km route to a new electrical

substation near Lawford and Ardleigh, including cable ducts, jointing and trenchless installation works. This route passes under the A120.

3. The construction of a new electrical substation in the vicinity of Little Bromley together with associated equipment, accesses, landscaping and a temporary construction compound.
4. Two buried 400kV cable circuits connecting the new substation to National Grid's proposed East Anglia Connection Node substation, including cable ducts, jointing and trenchless installation works.
5. Temporary construction areas and haul roads together with works to secure vehicular and/or pedestrian means of access for the Project.
6. Associated and/or ancillary works including archaeological and ground investigations, drainage works, highway improvements, works to alter the position of existing utilities, works to watercourses, landscaping and other mitigation and monitoring works.
7. Such other works as may be necessary or expedient for the purposes of or in connection with the construction, operation,

maintenance or decommissioning of the Project.

8. If required, temporary stopping up, diversion or alteration of streets, roads and Public Rights of Way.
9. If required, the permanent and compulsory acquisition of land and rights for the Project.
10. If required, overriding of easements and other rights over or affecting land for the Project.
11. If required, the application and/or disapplication of legislation relevant to the Project including inter alia legislation relating to compulsory acquisition.
12. Such ancillary, incidental and consequential provisions, permits and consents as are necessary and/or convenient.

The Project has a generating capacity in excess of 100MW and therefore is a Nationally Significant Infrastructure Project under s15(3) Planning Act 2008. In addition, the Project is an Environmental Impact Assessment development for the purposes of the Infrastructure Planning (Environmental Impact Assessment) Regulations 2017. Accordingly, the Applicant will be making preliminary environmental information available and the proposed application for a DCO will be accompanied by a full

Environmental Statement.

A copy of the Preliminary Environmental Information Report (PEIR) and non-technical summary (NTS), which includes details of the proposals, may be inspected free of charge in the exhibition section of the Applicant's website ([www.fiveestuaries.co.uk](http://www.fiveestuaries.co.uk)) that also contains other information on the Project.

The NTS, as well as other consultation materials, will also be available in hard copy at the deposit locations below. Opening hours are subject to change, please check before making a special trip.

If you require alternative methods for inspection of the PEIR, please telephone the Applicant on: 0333 880 5306 or email: [fiveestuaries@rwe.com](mailto:fiveestuaries@rwe.com). We are able to provide guidance on using the project website or can, upon request, provide a USB stick free-of-charge containing the PEIR. Hard copies of the NTS, the Statement of Community Consultation, the Consultation Booklet, and a Feedback Form can also be provided free-of-charge upon request during the consultation period. Hard copies of the PEIR will be subject to a maximum charge of £1,000 to cover printing costs. The documents (which include plans showing the location of the proposed development) will be available for inspection during the consultation period.

This consultation will take place from **14 March 2023 to 12**

**Deposit locations**

Location	Opening times
Brightlingsea Library, New Street, CO7 0BZ	Monday Closed, Tuesday 2pm to 5:30pm, Wednesday 9am to 1pm, Thursday Closed, Friday 2pm to 7pm, Saturday 9am to 5pm, Sunday Closed
Clacton Library, Station Road, CO15 1SF	Monday 9am to 5:30pm, Tuesday 9am to 5:30pm, Wednesday 9am to 7pm, Thursday 9am to 5:30pm, Friday 9am to 5:30pm, Saturday 9am to 5pm, Sunday Closed
Colchester Library, Trinity Square, CO1 1JB	Monday 9am to 5:30pm, Tuesday 9am to 5:30pm, Wednesday 9am to 7pm, Thursday 9am to 5:30pm, Friday 9am to 5:30pm, Saturday 9am to 5pm, Sunday 1pm to 4pm
Frinton Library, 59 Old Road, CO13 9DA	Monday Closed, Tuesday 9am to 5:30pm, Wednesday Closed, Thursday 9am to 7pm, Friday 9am to 5:30pm, Saturday 9am to 5pm, Sunday Closed
Greenstead Library, Hawthorn Avenue, CO4 3QE	Monday 9am to 5:30pm, Tuesday 9am to 5:30pm, Wednesday Closed, Thursday 9am to 5:30pm, Friday Closed, Saturday 9am to 5pm, Sunday Closed
Harwich Library, Upper Kingsway, CO12 3JT	Monday 9am to 5:30pm, Tuesday 9am to 7pm, Wednesday Closed, Thursday 9am to 5:30pm, Friday 9am to 5:30pm, Saturday 9am to 5pm, Sunday Closed
Jaywick Community Library, 4-34 Golf Green Road, CO15 2RH	Monday 10am to 12pm, Tuesday 10am to 12pm, Wednesday 10am to 12pm and 2pm to 4pm, Thursday Closed, Friday 10am to 12pm, Saturday 10am to 12pm, Sunday Closed
Manningtree Library, High Street, CO11 1AD	Monday Closed, Tuesday 9am to 5:30pm, Wednesday 9am to 1pm, Thursday 1pm to 7pm, Friday 9am to 1pm, Saturday 9am to 5pm, Sunday Closed
Prettygate Library, Prettygate Road, CO3 4EQ	Monday Closed, Tuesday 9am to 7pm, Wednesday 9am to 5:30pm, Thursday Closed, Friday 9am to 5:30pm, Saturday 9am to 5pm, Sunday Closed
Tendring Town Hall, Station Road, Clacton-on-Sea, CO15 1SE	Monday to Friday 9am to 3pm, Saturday Closed, Sunday Closed
West Clacton Library, Jaywick Lane, CO16 8BE	Monday 9am to 4.30pm, Tuesday 9am to 4.30pm, Wednesday 9am to 4.30pm, Thursday 9am to 4.30pm, Friday 9am to 4.30pm, Saturday Closed, Sunday Closed
Wivenhoe Library, 104/6 High Street, CO7 9AB	Monday Closed, Tuesday 2pm to 7pm, Wednesday Closed, Thursday 9am to 5:30pm, Friday Closed, Saturday 9am to 5pm, Sunday Closed
Aldeburgh Library, Victoria Road, IP15 5EG	Monday 9am to 1pm, Tuesday 9am to 1pm, Wednesday 9am to 6pm, Thursday 9am 1pm, Friday 9am to 1pm, Saturday 10am to 3pm, Sunday 10am to 1pm
Endeavour House, 8 Russell Road, IP1 2BX	Monday to Friday 8am to 5pm, Saturday Closed, Sunday Closed
Felixstowe Library, Crescent Road, IP11 7BY	Monday 10am to 4pm, Tuesday 9am to 5.30pm, Wednesday 9am to 7.30pm, Thursday 9am to 5.30pm, Friday 9am to 5.30pm, Saturday 9am to 5pm, Sunday 10am to 4pm
Leiston Library, Old Post Office Square, IP16 4ER	Monday Closed, Tuesday 9.30am to 7.30pm, Wednesday Closed, Thursday 9.30am to 5.30pm, Friday 9.30am to 1pm and 2pm to 5pm, Saturday 9.30am to 1pm and 2pm to 5pm, Sunday 10am to 3pm.
Lowestoft Library, Clapham Road South, NR32 1DR	Monday 9am to 6pm, Tuesday 8.30am to 6pm, Wednesday 8.30am to 6pm, Thursday 8.30am to 6pm, Friday 8.30am to 6pm, Saturday 9am to 5pm, Sunday 10am to 4pm
Saxmundham Library, Street Farm Road, IP17 1AL	Monday Closed, Tuesday 9.30am to 5.30pm, Wednesday 9.30am to 5.30pm, Thursday Closed, Friday 9.30am to 5.30pm, Saturday 10am to 1pm, Sunday 10am to 3pm
Southwold Library, Field Stile Road, IP18 6LD	Monday Closed, Tuesday 10am to 1pm and 2pm to 6pm, Wednesday 10am to 1pm and 2pm to 6pm, Thursday 10am to 1pm and 2pm to 6pm, Friday 10am to 1pm and 2pm to 6pm Saturday 9.30am to 1pm and 2pm to 5pm, Sunday 11am to 4pm
Margate Library, Thanet Gateway Plus, Cecil Street, CT9 1RE	Monday 10am to 5.30pm, Tuesday 10am to 5pm, Wednesday 10am to 5pm, Thursday 10am to 5.30pm, Friday 10am to 5.30pm, Saturday 10am to 3.30pm, Sunday Closed



**ELECTRICITY ACT 1989  
THE ELECTRICITY GENERATING STATIONS  
(APPLICATIONS FOR VARIATION OF CONSENT)  
(SCOTLAND) REGULATIONS 2013  
MARINE (SCOTLAND) ACT 2010**

Notice is hereby given that Highland Wind Limited (Company registration number: SC675148 and having its registered office at 4th Floor 115 George Street, Edinburgh, Midlothian, Scotland, EH2 4JN) has applied to the Scottish Ministers to vary both the consent granted under section 36 of the Electricity Act 1989 on 16 March 2017 and marine licence number MS-00009324 granted under Part 4 of the Marine (Scotland) Act 2010 on 8 June 2021 in order to construct and operate the Dounreay Tri Floating Wind Demonstrator, located approximately 6 km off the Dounreay coast in Caithness with a total area of 25 km<sup>2</sup> (central grid reference: 58° 39.093' N, 03° 50.976' W).

The applications made under section 36C of the Electricity Act 1989 and Part 4 of the Marine (Scotland) Act 2010, seeks to make the following variations to the S36 consent and marine licence:

- Remove the individual turbine capacity of 6 MW; and
- Remove the total generating capacity of 12 MW.

There would be no change to the physical parameters of the project consented in 2017.

Copies of the variation application and the supporting information are available for public inspection in person, free of charge, during normal office/opening hours at:

Thurso Library, Davidson's Lane, Thurso KW14 7AF	Orkney Library 44 Junction Rd, Kirkwall KW15 1AG
---	---

The section 36 variation and marine licence variation application and supporting information is available for review on the following websites:

1. [www.pentlandfloatingwind.com](http://www.pentlandfloatingwind.com)
2. <https://marine.gov.scot/ml/dounreay-tri-floating-wind-demonstration-project>

Any representations regarding the section 36 variation application and/or marine licence variation application should be made in writing by email to [MS.MarineRenewables@gov.scot](mailto:MS.MarineRenewables@gov.scot) or by post to: The Scottish Government, Marine Scotland Licensing Operations Team, Marine Laboratory, 375 Victoria Road, Aberdeen, AB11 9DB, identifying the proposal and specifying grounds for objection or support, no later than 14 April 2023, although the Scottish Ministers may consider representations received after this date. Representations should be dated and should clearly state the name (in block capitals) and the full return email or postal address of those making representation.

Where Scottish Ministers decide to exercise their discretion to do so, Scottish Ministers may cause a Public Local Inquiry (PLI) to be held.

Following receipt of all views and representations, Scottish Ministers will determine the application for consent in one of two ways:

1. Approve and grant the consent/licence for the variation application(s), with or without conditions attached; or
2. Reject the variation application(s).

**Fair Processing Notice**

The Scottish Government's Marine Scotland Licensing Operations Team ("MS-LOT") determine applications for marine licences under the Marine (Scotland) Act 2010, the Marine and Coastal Act 2009 and section 36 consents under The Electricity Act 1989 (as amended). During the consultation process any person having an interest in the outcome of the application may make a representation to MS-LOT. The representation may contain personal information, e.g. a name or address. This representation will only be used for the purpose of determining an application and will be stored securely in the Scottish Government's official corporate record. Representations will be shared with the applicant and/or agent acting on behalf of the applicant, any people or organisations that we consult in relation to the application, the Directorate of Planning and Environmental Appeals should the Scottish Ministers call a PLI and, where necessary, be published online, however, personal information will be removed before sharing or publishing.

A full privacy notice can be found at: <https://www2.gov.scot/Topics/marine/Licensing/marine/PrivacyNotice>. If you are unable to access this, or you have any queries or concerns about how your personal information will be handled, contact MS-LOT at: [ms.marinerenewables@gov.scot](mailto:ms.marinerenewables@gov.scot) or Marine Scotland - Licensing Operations Team, Marine Laboratory, 375 Victoria Road, Aberdeen, AB11 9DB.

**May 2023.** Any person may comment on the proposals for Five Estuaries or otherwise respond to this notice. The Consultation Booklet and Feedback Form explain the specific topics on which the Applicant is seeking feedback, although consultees are not restricted to commenting on these issues and the Applicant welcomes feedback on any aspect of the Project.

Any responses in respect of the Project should be sent:

- (1) by email to [fiveestuaries@rwe.com](mailto:fiveestuaries@rwe.com); or
- (2) by post to 'Freeport FIVE ESTUARIES'. No further postal address or stamp is required.

The deadline for responses is **11:59pm on Friday 12 May 2023**, postal responses must be sent on or before this deadline. Responses should explain who is making the response and give an address for future correspondence. Responses may be made public. Please note that any consultation responses received after this date may not be considered.

As part of coordination with the North Falls Offshore Wind Farm project, a summary of the issues raised from feedback from members of the public to this Five Estuaries consultation will be shared with the North Falls project for information. Responses to this Five Estuaries consultation will not count as responses to future consultations carried out by North Falls. As such, it is important that you respond to both projects' consultations if you wish to have a response formally considered.

**Contact the Five Estuaries Project:**

Telephone: 0333 880 5306  
Email: [fiveestuaries@rwe.com](mailto:fiveestuaries@rwe.com)  
Website: [www.fiveestuaries.co.uk](http://www.fiveestuaries.co.uk)

**THE MARINE AND COASTAL ACCESS ACT 2009 THE MARINE WORKS (ENVIRONMENTAL IMPACT ASSESSMENT) REGULATIONS 2007 (AS AMENDED)**

**APPLICATION FOR: Area 530 Marine Aggregate Extraction**

Notice is hereby given that Westminster Gravels Limited, 4 Crompton Way, Segensworth West, Fareham, PO15 5SS, has applied to Marine Management Organisation, ("MMO") for a marine licence to carry out a regulated activity under the Marine and Coastal Act 2009. The project requires an environmental impact assessment ("EIA") consent and is subject to the requirement for an EIA under the Marine Works (Environmental Impact Assessment) Regulations 2007 ("the EIA Regulations"). An environmental statement has been prepared by the applicant.

The application is for a marine licence to permit marine aggregate extraction at Area 530, located to the east of the East Channel Region in the Strait of Dover. The proposal would allow an extraction of up to 15,000,000 tonnes of aggregate over a 15 year period, with a maximum total single year extraction of 2,000,000 tonnes.

Copies of the environmental statement and the above documents can be viewed on line in the MMO's Public Register at [www.gov.uk/check-marine-licence-register](http://www.gov.uk/check-marine-licence-register)

A copy of the application, environmental statement and other documents required by the EIA Regulations are also available for public inspection, free of charge, during normal office hours for at Dover Library (address: Dover Library, Dover Discovery Centre, Market Square, Dover, Kent, CT16 1PH for a period of 42 days from the date of the first notice (8th March 2023).

Copies of the same documents may also be inspected free of charge, during normal office hours and by prior appointment at the offices of the MMO, Lancaster House, Newcastle upon Tyne, during the same period. If printed copies of the above documents are requested, a charge (not exceeding

reasonable copying costs) may be payable.

Representations in respect of the application should ordinarily be made by:-

- Visiting the MMO public register at [https://marinelicensing.marinemanagement.org.uk/mmofox5/fox/live/MMO\\_PUBLIC\\_REGISTER/search?area=3](https://marinelicensing.marinemanagement.org.uk/mmofox5/fox/live/MMO_PUBLIC_REGISTER/search?area=3) and accessing the 'make a comment' section of case reference MLA/2022/00564.

However, we will also accept representations via the following formats:-

- By email to marine.  
[consents@marinemanagement.org.uk](mailto:consents@marinemanagement.org.uk); or alternatively -
- By letter addressed to Marine Management Organisation, Lancaster House, Hampshire Court, Newcastle upon Tyne, NE4 7YH.

In all cases, correspondence must:

- Be received within 42 days of the date of the first notice (2);
- Quote the case reference [Insert MLA/2022/00564]; and
- include an address to which correspondence relating to the representation or objection may be sent.

Representations received from members of the public will be dealt with in accordance with Schedule 5 of the EIA Regulations. Copies of written representations received by MMO will be sent to the applicant and may also be made publicly available. The MMO is an appropriate authority under the EIA Regulations. In determining the application, the MMO as appropriate authority will make the EIA consent decision for the project. The MMO will also make a decision whether to grant regulatory approval (for a marine licence) under Part 4 of the Marine and Coastal Access Act 2009.

**QUOTAS LICENCES & VESSELS**

Quota | Licences | Vessels  
**BOUGHT AND SOLD**  
Contact us if you're thinking of selling, buying or if you would like to use our free valuation service.



[MARTYN@WATERDANCE.CO.UK](mailto:MARTYN@WATERDANCE.CO.UK) | 07866 928520 | [WWW.WATERDANCE.CO.UK](http://WWW.WATERDANCE.CO.UK)





**F I V E**   
**ESTUARIES**  
OFFSHORE WIND FARM

PHONE  
EMAIL  
WEBSITE  
ADDRESS

0333 880 5306  
fiveestuaries@rwe.com  
[www.fiveestuaries.co.uk](http://www.fiveestuaries.co.uk)

COMPANY NO

Five Estuaries Offshore Wind Farm Ltd  
Windmill Hill Business Park  
Whitehill Way, Swindon, SN5 6PB  
Registered in England and Wales  
company number 12292474

